



TIMBER SALE MAP

This information provided by authority of Part 525, 1994 PA 451, as amended.

Sale Number 72-616-23	Date 03/08/2024	
Scale 1:10,000	Page 1	Of 1

Forest Management Unit Grayling	County Crawford	Mapped By: Derek Nellis
		Cruised By: Chas Osborn

Township 28N	Range 03W	Section(s) and Subdivision(s) Sec: 11, SWSE Sec: 14, N1/2NW, SENW, NENE, SWNE, W1/2SW
------------------------	---------------------	--

Cover Type			
A = Aspen	J = Jack Pine	O = Oak	U = Upland Brush
B = Paper Birch	K = Rock	P = Lowland Poplar	UM = Upland Mix Forest
C = Cedar	L = Lowland Brush	Q = Mixed Swamp Conifer	V = Bog or Marsh
D = Treed Bog	LM = Lowland Mix Forest	R = Red Pine	W = White Pine
E = Swamp Hardwoods	M = Maple, Beech, Birch	S = Black Spruce	X = Non Stocked
F = Spruce/Fir	MC = Mixed Conifer	T = Tamarack	Y = Sand
G = Grass	MD = Mixed Deciduous	Z = Water	
H = Hemlock	N = Marsh		

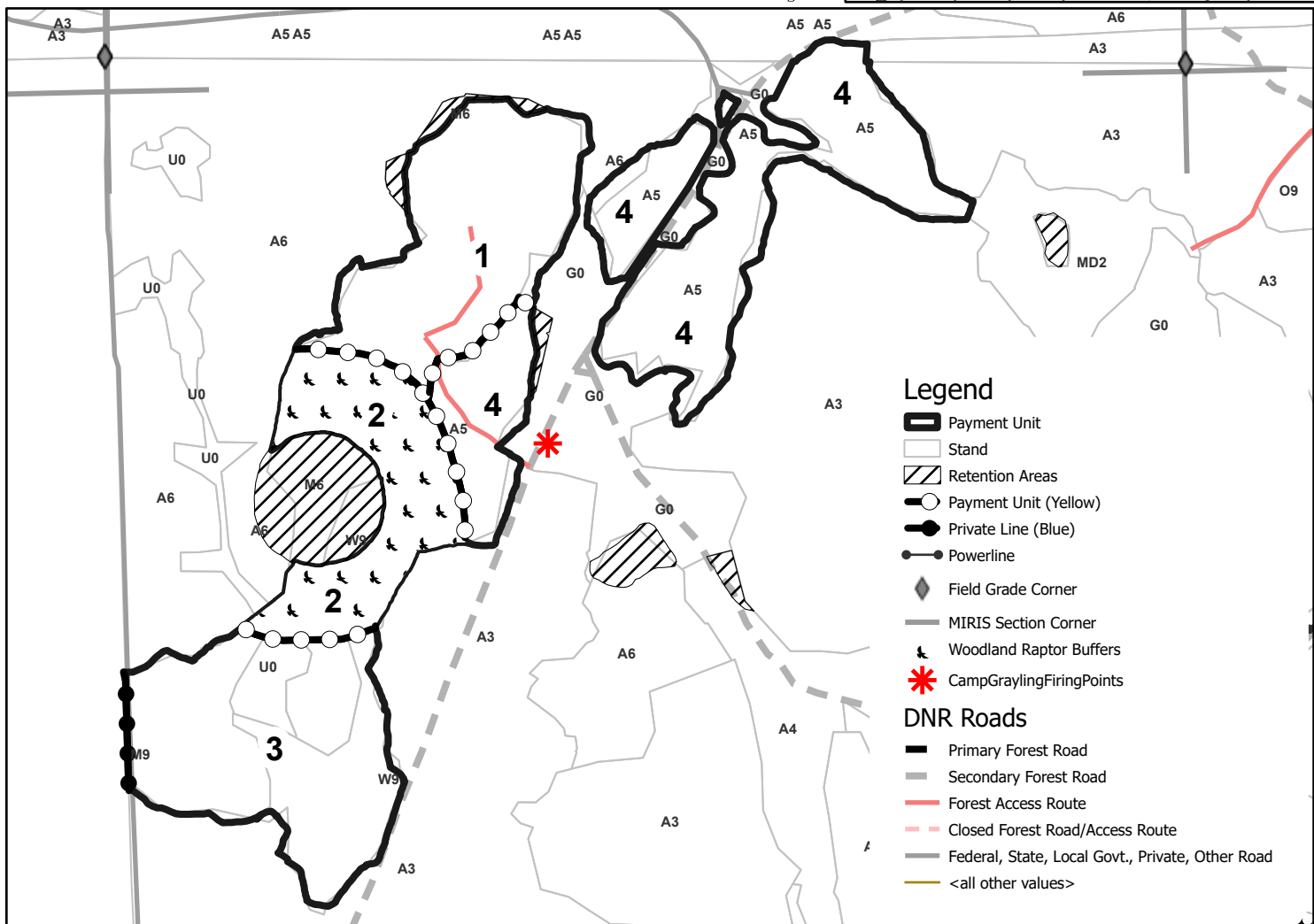
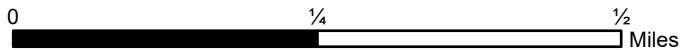
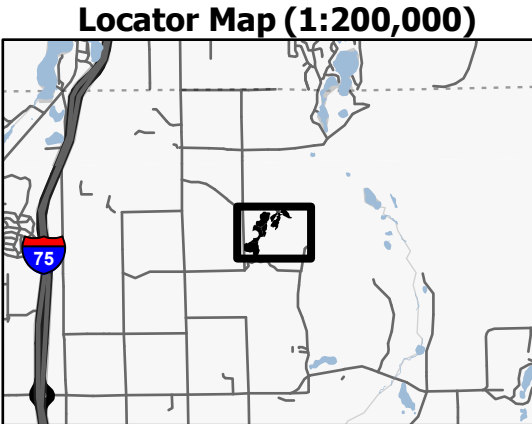
Density	
0 = Non Stocked	5 = Pole Timber Medium
1 = Seedling Sapling Poor	6 = Pole Timber Well
2 = Seedling Sapling Medium	7 = Saw Timber Poor
3 = Seedling Sapling Well	8 = Saw Timber Medium
4 = Pole Timber Poor	9 = Saw Timber Well

PU #	Acres
1	23.6
2	16.6
3	28
4	37



**Buteo Buffer
Mix**

105.2 Acres



Legend

- Payment Unit
- Stand
- Retention Areas
- Payment Unit (Yellow)
- Private Line (Blue)
- Powerline
- Field Grade Corner
- MIRIS Section Corner
- Woodland Raptor Buffers
- CampGraylingFiringPoints

DNR Roads

- Primary Forest Road
- Secondary Forest Road
- Forest Access Route
- Closed Forest Road/Access Route
- Federal, State, Local Govt., Private, Other Road
- <all other values>