



### TIMBER SALE MAP

This information provided by authority of Part 525, 1994 PA 451, as amended.


Sale Number <b>73-005-24</b>	Date 07/16/2024	
Scale 1:5,000	Page 1	Of 3

Forest Management Unit Gladwin Mgt Unit	County Clare	Mapped By: Behrmann
		Cruised By: Behrmann

Township 20N	Range 05W	Section(s) and W1/2NW; Subdivision(s) Sec. 15 N1/2NW,SWNW; Sec. 17 SWSW; Sec. 18 S1/2SE; Sec. 19 E1/2NW,NWNE; Sec. 6
-----------------	--------------	---

Cover Type			
A = Aspen	J = Jack Pine	O = Oak	U = Upland Brush
B = Paper Birch	K = Rock	P = Lowland Poplar	UM = Upland Mix Forest
C = Cedar	L = Lowland Brush	Q = Mixed Swamp Conifer	V = Bog or Marsh
D = Treed Bog	LM = Lowland Mix Forest	R = Red Pine	W = White Pine
E = Swamp Hardwoods	M = Maple, Beech, Birch	S = Black Spruce	X = Non Stocked
F = Spruce/Fir	MC = Mixed Conifer	T = Tamarack	Y = Sand
G = Grass	MD = Mixed Deciduous	Z = Water	
H = Hemlock	N = Marsh		

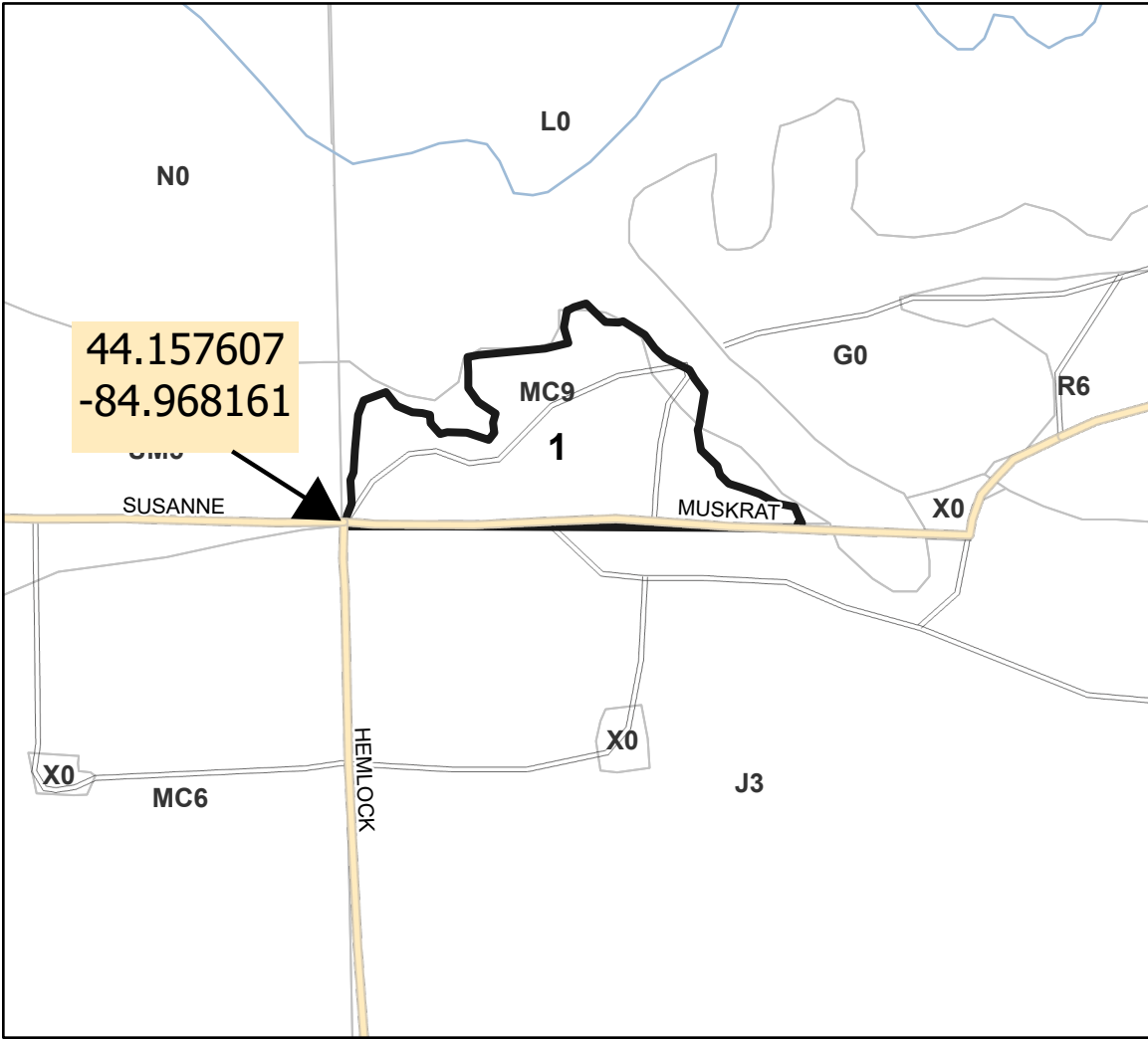
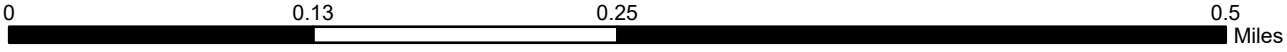
Density	
0 = Non Stocked	5 = Pole Timber Medium
1 = Seedling Sapling Poor	6 = Pole Timber Well
2 = Seedling Sapling Medium	7 = Saw Timber Poor
3 = Seedling Sapling Well	8 = Saw Timber Medium
4 = Pole Timber Poor	9 = Saw Timber Well



PU #	Acres
1	6.4
2	31.2
3	18.8
4	18.7
5	8.8

## Trampled By Oak

### 83.9 Acres



**Legend**

- Against State (Red)
- Stand
- Primary Forest Road
- Secondary Forest Road
- Forest Access Route
- Administrative Access Only
- Non-DNR Road

Use QR Code to open Map in App

