



### TIMBER SALE MAP

This information provided by authority of Part 525, 1994 PA 451, as amended.

Sale Number <b>73-005-24</b>	Date <b>07/16/2024</b>	
Scale <b>1:15,840</b>	Page <b>2</b>	Of <b>3</b>

Forest Management Unit <b>Gladwin Mgt Unit</b>	County <b>Clare</b>	Mapped By: Behrmann
		Cruised By: Behrmann

Township <b>20N</b>	Range <b>05W</b>	Section(s) and W1/2NW; Subdivision(s) <b>Sec. 15 N1/2NW,SWNW; Sec. 17 SWSW; Sec. 18 S1/2SE; Sec. 19 E1/2NW,NWNE; Sec. 6</b>
------------------------	---------------------	---

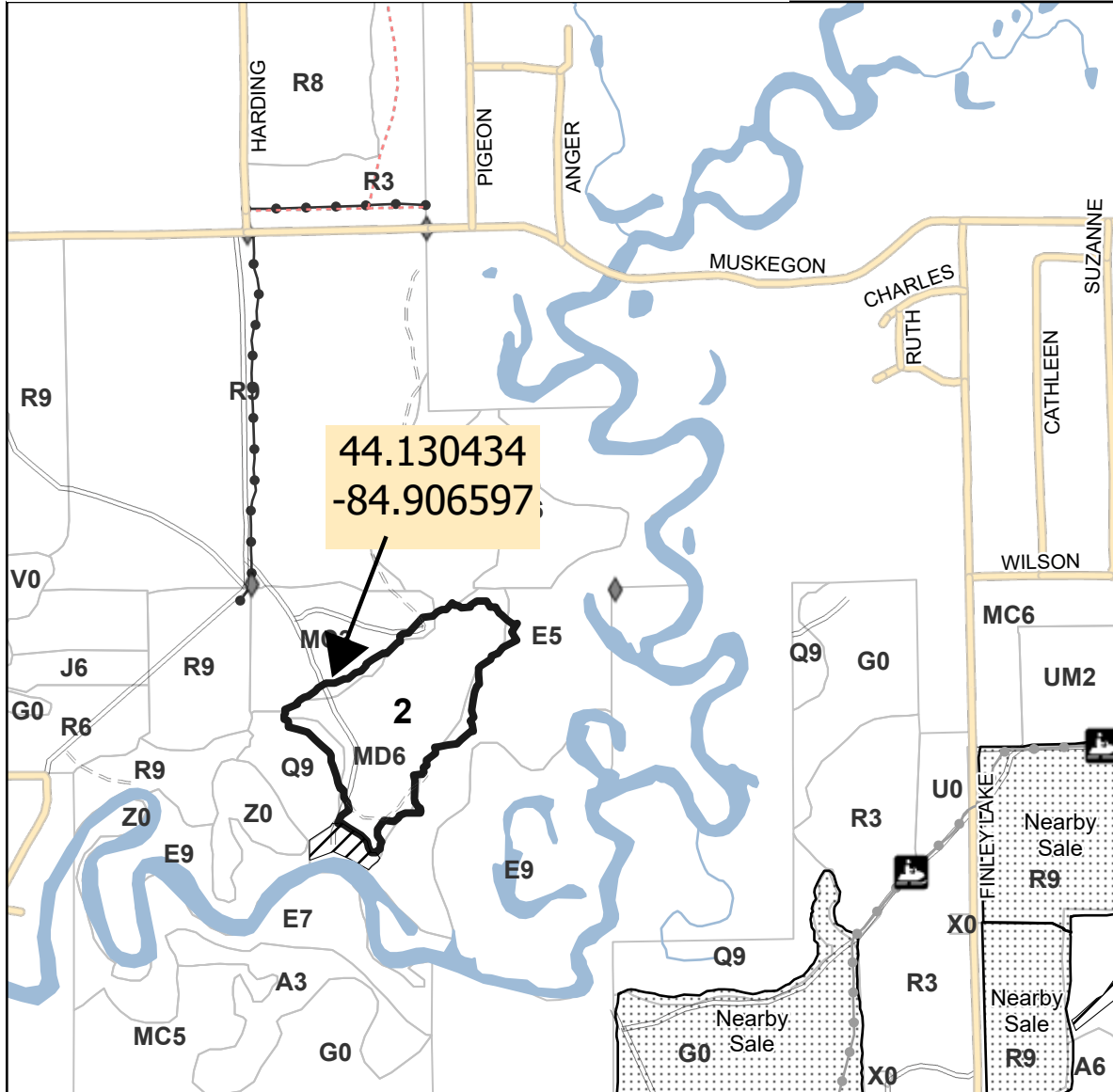
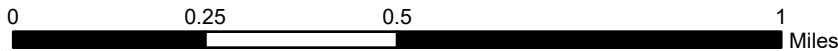

Cover Type			
A = Aspen	J = Jack Pine	O = Oak	U = Upland Brush
B = Paper Birch	K = Rock	P = Lowland Poplar	UM = Upland Mix Forest
C = Cedar	L = Lowland Brush	Q = Mixed Swamp Conifer	V = Bog or Marsh
D = Treed Bog	LM = Lowland Mix Forest	R = Red Pine	W = White Pine
E = Swamp Hardwoods	M = Maple, Beech, Birch	S = Black Spruce	X = Non Stocked
F = Spruce/Fir	MC = Mixed Conifer	T = Tamarack	Y = Sand
G = Grass	MD = Mixed Deciduous	Z = Water	
H = Hemlock	N = Marsh		

Density	
0 = Non Stocked	5 = Pole Timber Medium
1 = Seedling Sapling Poor	6 = Pole Timber Well
2 = Seedling Sapling Medium	7 = Saw Timber Poor
3 = Seedling Sapling Well	8 = Saw Timber Medium
4 = Pole Timber Poor	9 = Saw Timber Well

PU #	Acres	PU #	Acres
1	6.4	4	18.7
2	31.2	5	8.8
3	18.8		

# Trampled By Oak

## 83.9 Acres



- ### Legend
- Against State (Red)
  - Nearby Timber Sale
  - Stand
  - Retention Areas
  - Recreational Trail
  - Powerline
  - Primary Forest Road
  - Secondary Forest Road
  - Forest Access Route
  - Administrative Access Only
  - Non-DNR Road
  - Survey Corner

Use QR Code to open Map in App

