



### TIMBER SALE MAP

This information provided by authority of Part 525, 1994 PA 451, as amended.

|                                 |                           |
|---------------------------------|---------------------------|
| Sale Number<br><b>72-014-23</b> | Date<br><b>12/05/2023</b> |
|---------------------------------|---------------------------|

|                                    |                    |   |
|------------------------------------|--------------------|---|
| Forest Management Unit<br>Grayling | County<br>Crawford | Mapped By: Scott McClarren<br>Cruised By: Scott McClarren |
|------------------------------------|--------------------|---|

|                   |           |         |
|-------------------|-----------|---------|
| Scale<br>1:24,000 | Page<br>1 | Of<br>1 |
|-------------------|-----------|---------|

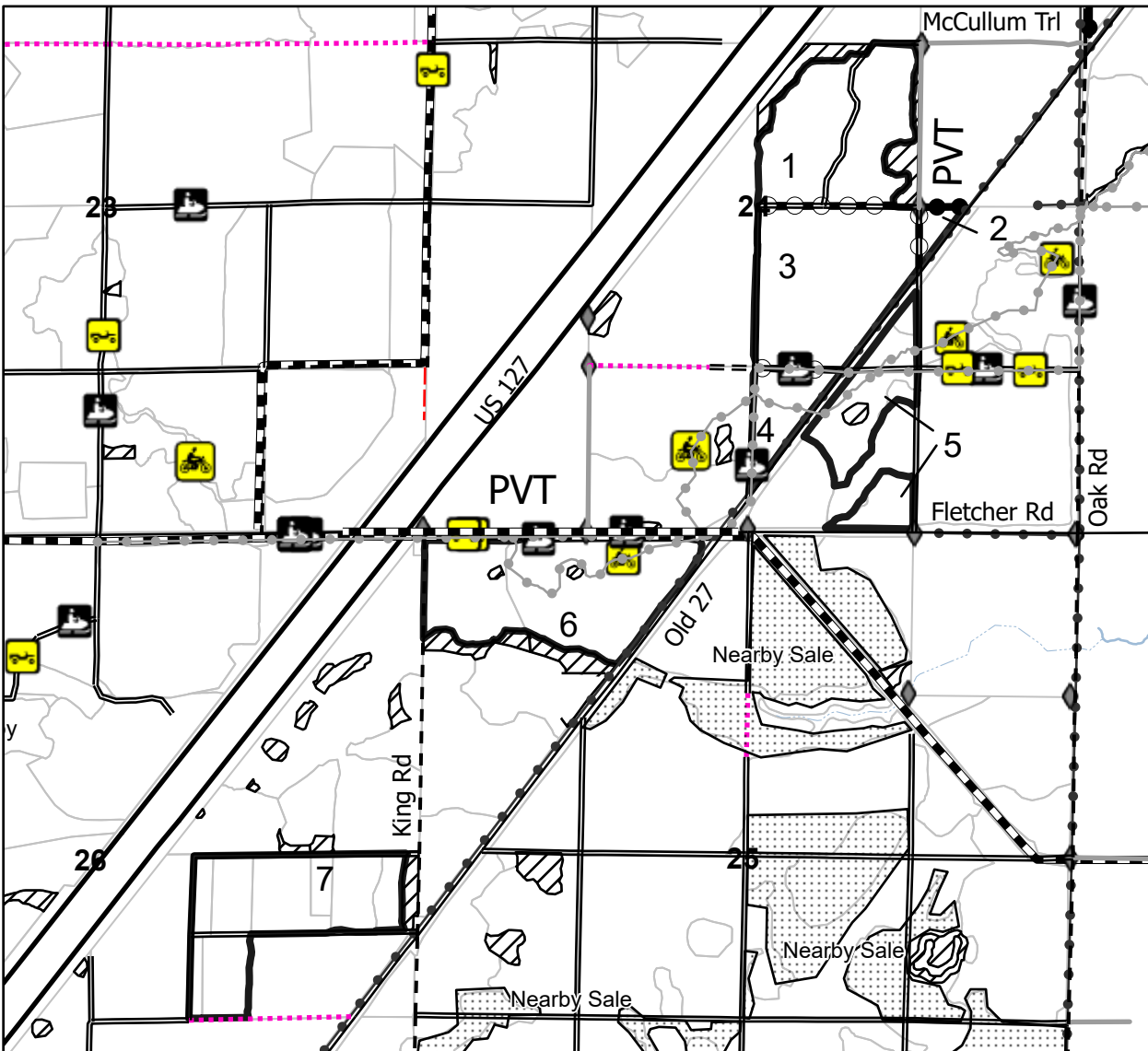
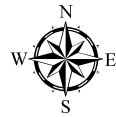
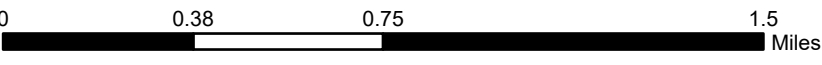
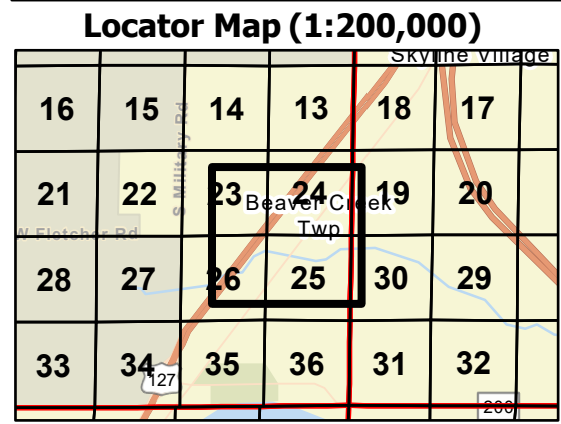
|                 |              |   |
|-----------------|--------------|---|
| Township<br>25N | Range<br>04W | Section(s) and Subdivision(s)<br>24;SWNE,SE, 25;N1/2NW 26;S1/2NE,N1/2SE |
|-----------------|--------------|---|

| Cover Type          |                         |                         |                        |
|---------------------|-------------------------|-------------------------|------------------------|
| A = Aspen           | J = Jack Pine           | O = Oak                 | U = Upland Brush       |
| B = Paper Birch     | K = Rock                | P = Lowland Poplar      | UM = Upland Mix Forest |
| C = Cedar           | L = Lowland Brush       | Q = Mixed Swamp Conifer | V = Bog or Marsh       |
| D = Treed Bog       | LM = Lowland Mix Forest | R = Red Pine            | W = White Pine         |
| E = Swamp Hardwoods | M = Maple, Beech, Birch | S = Black Spruce        | X = Non Stocked        |
| F = Spruce/Fir      | MC = Mixed Conifer      | T = Tamarack            | Y = Sand               |
| G = Grass           | MD = Mixed Deciduous    | Z = Water               |                        |
| H = Hemlock         | N = Marsh               |                         |                        |

| Density                     |                        |
|-----------------------------|------------------------|
| 0 = Non Stocked             | 5 = Pole Timber Medium |
| 1 = Seedling Sapling Poor   | 6 = Pole Timber Well   |
| 2 = Seedling Sapling Medium | 7 = Saw Timber Poor    |
| 3 = Seedling Sapling Well   | 8 = Saw Timber Medium  |
| 4 = Pole Timber Poor        | 9 = Saw Timber Well    |

| PU # | Acres |
|------|-------|
| 1    | 30.4  |
| 2    | 2.0   |
| 3    | 31.8  |
| 4    | 7.7   |
| 5    | 16.9  |
| 6    | 38.1  |
| 7    | 31.7  |

## Sunday Stroll Mix Comp 195 158.6 Acres



### Legend

- Against State (Red/Unmarked Rd)
- Payment Unit (Unmarked Rd)
- Private Line (Blue)
- Secondary Forest Road
- Forest Access Route
- Paved Road
- Gravel Road
- County Road - Seasonal
- Private Road
- Temporary Management Access
- Highway
- Field Grade Corner
- Pipeline
- Powerline
- Intermittent Stream
- Perennial River
- Recreational Trail
- Nearby Sale
- Retention Areas
- Stand
- Motorcycle
- Motorcycle (DNR License)
- ORV Route
- Snowmobile

Use QR Code to open Map in App

