



TIMBER SALE MAP

This information provided by authority of Part 525, 1994 PA 451, as amended.

| | |
|---------------------------------|---------------------------|
| Sale Number 45-130-23 | Date 07/06/2023 |
|---------------------------------|---------------------------|

| | | | | | |
|--|--------------------|-----------------------|-------------------|-----------|---------|
| Forest Management Unit Sault Ste Marie Mgt Unit | County Mackinac | Mapped By: Cody Flatt | Scale 1:15,840 | Page 1 | Of 1 |
| | | Cruised By: | | | |

| | | |
|-----------------|--------------|--|
| Township 43N | Range 07W | Section(s) and Subdivision(s) Sec. 16 NENE; Sec. 8 SESE; Sec. 9 SENE,S1/2SW,SE; |
|-----------------|--------------|--|

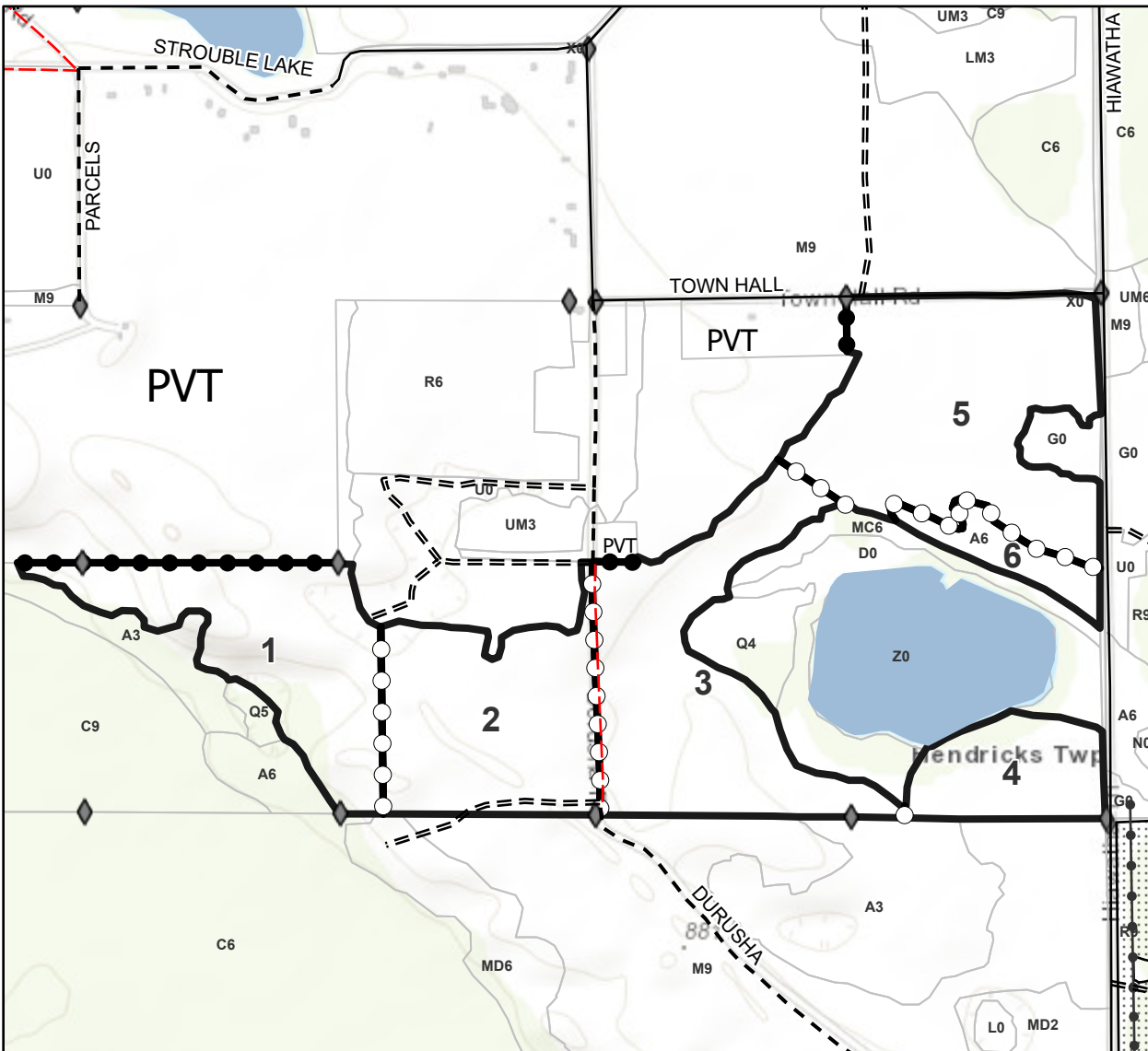
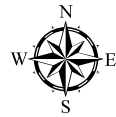
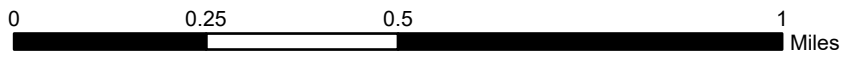
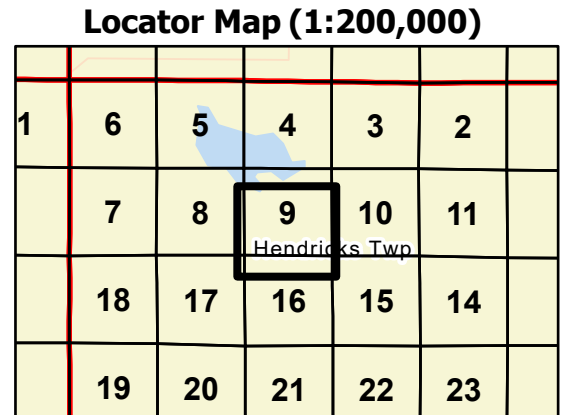
| Cover Type | | | |
|---------------------|-------------------------|-------------------------|------------------------|
| A = Aspen | J = Jack Pine | O = Oak | U = Upland Brush |
| B = Paper Birch | K = Rock | P = Lowland Poplar | UM = Upland Mix Forest |
| C = Cedar | L = Lowland Brush | Q = Mixed Swamp Conifer | V = Bog or Marsh |
| D = Treed Bog | LM = Lowland Mix Forest | R = Red Pine | W = White Pine |
| E = Swamp Hardwoods | M = Maple, Beech, Birch | S = Black Spruce | X = Non Stocked |
| F = Spruce/Fir | MC = Mixed Conifer | T = Tamarack | Y = Sand |
| G = Grass | MD = Mixed Deciduous | Z = Water | |
| H = Hemlock | N = Marsh | | |

| Density | |
|-----------------------------|------------------------|
| 0 = Non Stocked | 5 = Pole Timber Medium |
| 1 = Seedling Sapling Poor | 6 = Pole Timber Well |
| 2 = Seedling Sapling Medium | 7 = Saw Timber Poor |
| 3 = Seedling Sapling Well | 8 = Saw Timber Medium |
| 4 = Pole Timber Poor | 9 = Saw Timber Well |

| PU # | Acres | PU # | Acres |
|------|-------|------|-------|
| 1 | 23.9 | 4 | 11 |
| 2 | 24.9 | 5 | 35.6 |
| 3 | 31 | 6 | 5 |

Comp 136 Contract

131.4 Acres



Legend

- Payment Unit (Yellow)
- Private Line (Blue)
- Nearby Timber Sale
- Primary Forest Road
- Secondary Forest Road
- Forest Access Route
- Paved Road
- Gravel Road
- County Road - Seasonal
- Private Road
- Field Grade Corner
- Powerline
- Lakes and Rivers
- Stand

TrailUseMapSymbols

- Hiking
- Biking
- Mountain Biking
- Equestrian
- Skiing

Use QR Code to open Map in App

