













-  Against State (Red)
-  Payment Unit (Yellow)
-  Private Line (Blue)
-  Section Corners
-  Payment Unit Label (1 - 10)
-  State Forest Campgrounds
-  Field Grade Corners
- Roads Symbology**
-  DNR - Forest Access Route
-  Federal / State - Dirt / Gravel Road
-  Private - Dirt / Gravel Road
-  DNR - Temporary Management Access (Internal Only)
-  Proposed_Access

Name: Sixteen Creek Swamp and Ridges
Date: 9/28/2021
Author: L. Livermore
Additional Info:

