























-  Against State (Red)
-  Payment Unit (Green)
-  Section Corners
-  Payment Unit Label
-  ORV Trails
-  Recreational Trail
-  State Forest Campgrounds
-  Survey Corners
-  Field Grade Corners
-  Nearby Timber Sales
-  Primary Forest Road
-  Secondary Forest Road
-  Forest Access Route
-  Paved Road
-  Gravel Road
-  County Road - Seasonal
-  Private
-  Temporary Management Access
-  DNR - Management Access

**Michigan Best Available**

RGB

- 
- 
- 

**Name:** Camp Six Red Pine  
**Date:** 8/23/2020  
**Author:** Livermore  
**Additional Info:** N/A

