















-  Against State (Red)
 -  Payment Unit (Green)
 -  Section Corners
 -  Payment Unit Label
 -  Horse Trails
 -  ORV Trails
 -  Recreational Trail
 -  State Forest Campgrounds
 -  Field Grade Corners
 -  State Ownership Boundary
 -  Secondary Forest Road
 -  Forest Access Route
 -  Paved Road
 -  Gravel Road
- Michigan Best Available (server/rest/services)
 RGB
 Red: Band_1
 Green: Band_2
 Blue: Band_3

Name: Headquarters Red Pine
Date: 8/12/2020
Author: Livermore
Additional Info: N/A

