





















-  Against State (Red)
 -  Payment Unit (Yellow)
 -  Section Corners
 -  Payment Unit Label
 -  Proposed Access
 -  Snowmobile Trails
 -  Recreational Trail
 -  State Forest Campgrounds
 -  Field Grade Corners
 -  Primary Forest Road
 -  Secondary Forest Road
 -  Forest Access Route
 -  Paved Road
 -  Gravel Road
 -  County Road - Seasonal
 -  Private
- Michigan Best Available RGB**
-  Red
 -  Green
 -  Blue
 -  Temporary Management Access

Name: C62 North
Date: 9/24/2020
Author: Livermore
Additional Info: Page 1

