





















-  Against State (Red)
-  Payment Unit (Yellow)
-  Private Line (Blue)
-  Section Corners
-  Private Ownership
-  ORV Trails
-  Recreational Trail
-  State Forest Campgrounds
-  Field Grade Corners
-  Berms
-  Primary Forest Road
-  Secondary Forest Road
-  Forest Access Route
-  Paved Road
-  Gravel Road
-  County Road - Seasonal
-  Private

Michigan Best Available
RGB
  

Name: Pogo Pine
Date: 9/17/2020
Author: Livermore
Additional Info:

