
























-  Against State (Red)
 -  Payment Unit (Yellow)
 -  Private Line (Blue)
 -  Section Corners
 -  Payment Unit Label
 -  Recreational Trail
 -  State Forest Campgrounds
 -  Field Grade Corners
 -  Gate
 -  Berms
 -  OFS Minerals
 -  Primary Forest Road
 -  Secondary Forest Road
 -  Forest Access Route
 -  Paved Road
 -  Gravel Road
 -  County Road - Seasonal
 -  Private
 -  Temporary Management Access
 -  DNR - Management Access
- Michigan Best Available**
- RGB
- 
 - 
 - 

Name: Crisp Point Mix

Date: 9/27/20

Author: Livermore

Additional Info:

