


























-  Against State (Red)
 -  Payment Unit (Yellow)
 -  Private Line (Blue)
 -  Section Corners
 -  Payment Unit Label
 -  Proposed Access
 -  Motorcycle Trails
 -  Recreational Trail
 -  State Forest Campgrounds
 -  Survey Corners
 -  Field Grade Corners
 -  Gate
 -  Berms
 -  Primary Forest Road
 -  Secondary Forest Road
 -  Forest Access Route
 -  Paved Road
 -  Gravel Road
 -  County Road - Seasonal
 -  Private
 -  Temporary Management Access
 -  DNR - Management Access
- Michigan Best Available**
- RGB
-  Red
 -  Green
 -  Blue



Name: Hunting Blind City
Date: 1/26/2021
Author: Livermore
Additional Info:

