























-  Against State (Red)
-  Payment Unit (Yellow)
-  Section Corners
-  Payment Unit Label
-  Proposed Access
-  Snowmobile Trails
-  Recreational Trail
-  State Forest Campgrounds
-  Survey Corners
-  Field Grade Corners
-  Primary Forest Road
-  Secondary Forest Road
-  Forest Access Route
-  Paved Road
-  Gravel Road
-  County Road - Seasonal
-  Private
-  Temporary Management Access
-  DNR - Management Access

Michiagn NAIP 2020

RGB

-  Red: Band_1
-  Green: Band_2
-  Blue: Band_3



Name: North Wines Road Jack Pine
Date: 3/24/2021
Author: Livermore
Additional Info:

