














-  Against State (Red)
 -  Payment Unit (Yellow)
 -  Private Line (Blue)
 -  Section Corners
 -  Payment Unit Label (1 - 11)
 -  Recreational Trail
 -  State Forest Campgrounds
 -  Survey Corners
 -  Field Grade Corners
- Roads Symboly**
-  DNR - Primary Forest Road
 -  DNR - Forest Access Route
 -  Private - Dirt / Gravel Road
 -  DNR - Temporary Management Access (Internal Only)
 -  Proposed_Access

Name: Sixteen Creek Swamp and Ridges
Date: 9/28/2021
Author: L. Livermore
Additional Info:

