

















-  Against State (Red)
  -  Payment Unit (Green)
  -  Private Line (Blue)
  -  Section Corners
  -  Payment Unit Label (1 - 5)
  -  State Forest Campgrounds
  -  Survey Corners
  -  Gate - 1 on map
  -  Berms - 1 on map
- Roads Symbology**
-  DNR - Secondary Forest Road
  -  DNR - Forest Access Route
  -  Federal / State / County - Paved Road
  -  County - Gravel Road
  -  Private - Dirt / Gravel Road
  -  DNR - Temporary Management Access (Internal Only)
  -  Proposed\_Access

**Name:** Basnau Bend Timber  
**Date:** 9/23/2021  
**Author:** L. Livermore  
**Additional Info:**

