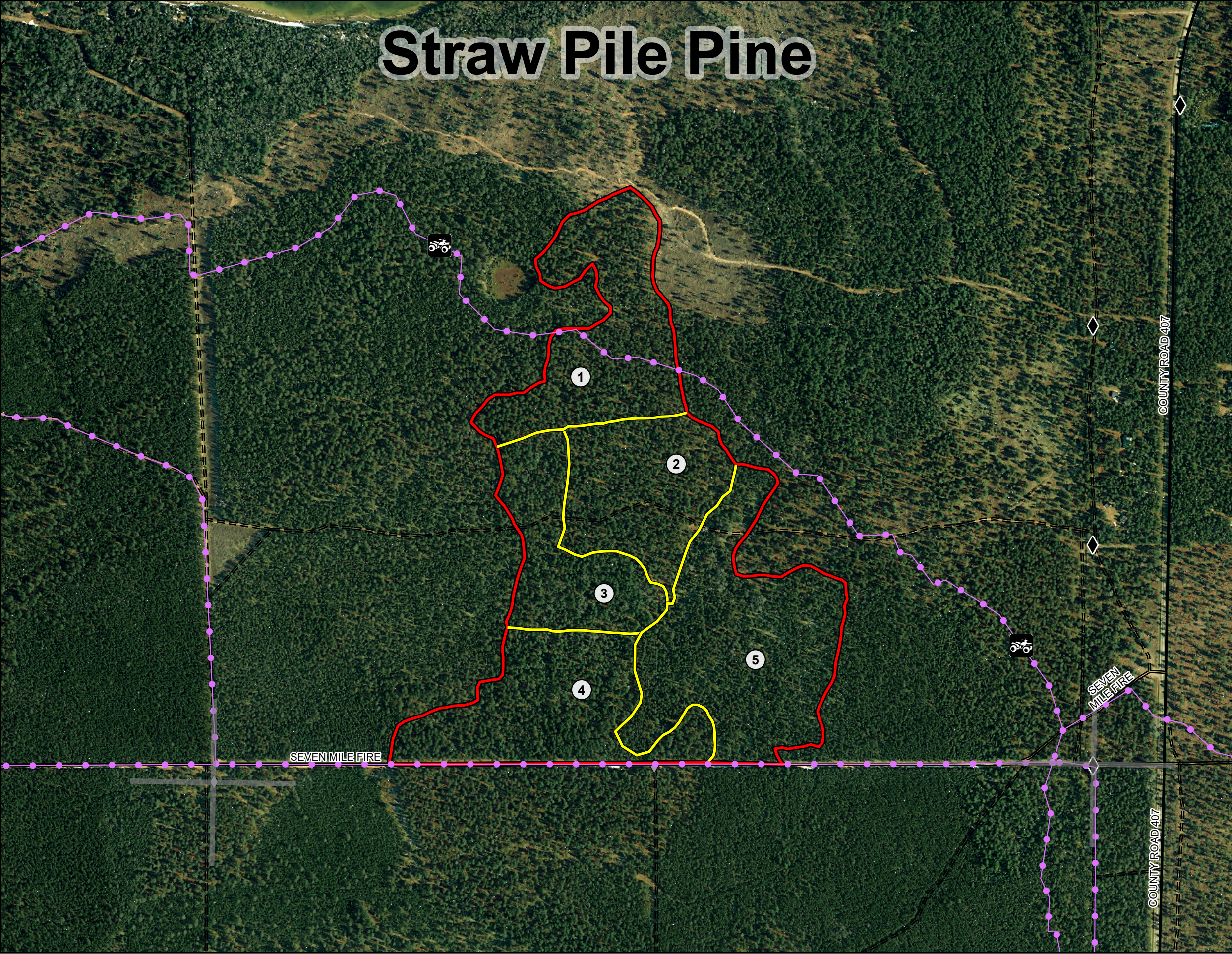





















Straw Pile Pine



-  Against State (Red)
-  Payment Unit (Yellow)
-  Section Corners
-  Payment Unit Label
-  ORV Trails
-  Recreational Trail
-  State Forest Campgrounds
-  Survey Corners
-  Field Grade Corners
-  Primary Forest Road
-  Secondary Forest Road
-  Forest Access Route
-  Paved Road
-  Gravel Road
-  County Road - Seasonal
-  Private
-  Temporary Management Access
-  DNR - Management Access
-  Retention Area

Name: Straw Pile Pine
Date: 7/22/2021
Author: L. Livermore
Additional Info:

