



TIMBER SALE MAP

This information provided by authority of Part 525, 1994 PA 451, as amended.

Sale Number 53-005-24	Date 06/21/2024
Scale 1:15,840	Page 1
	Of 1

Forest Management Unit Pigeon River Country Mgt Unit	County Otsego	Mapped By: Barnes
		Cruised By: Barnes

Township 32N	Range 02W	Section(s) and Subdivision(s) Sec. 3 W1/2NW,W1/2SW; Sec. 4 E1/2NE;
-----------------	--------------	--

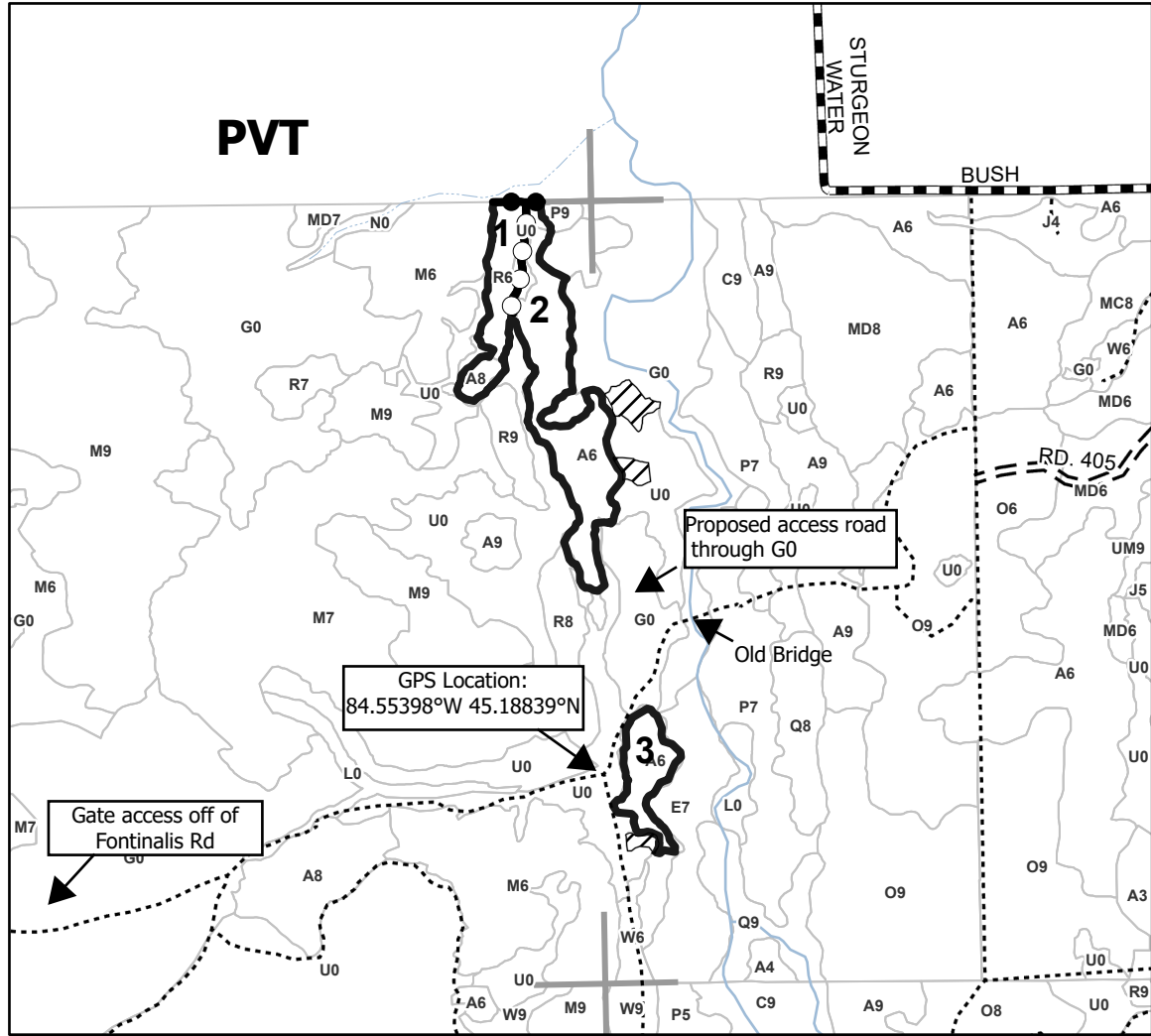
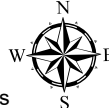
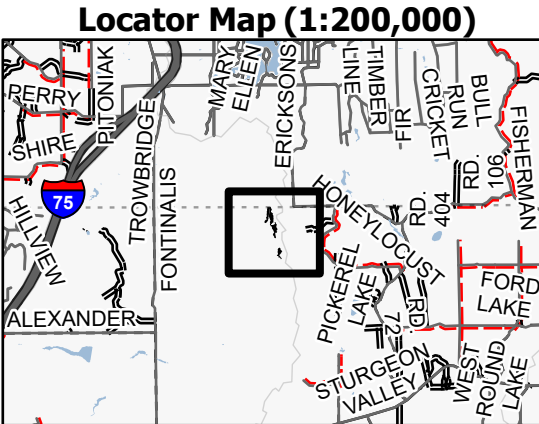
Cover Type			
A = Aspen	J = Jack Pine	O = Oak	U = Upland Brush
B = Paper Birch	K = Rock	P = Lowland Poplar	UM = Upland Mix Forest
C = Cedar	L = Lowland Brush	Q = Mixed Swamp Conifer	V = Bog or Marsh
D = Treed Bog	LM = Lowland Mix Forest	R = Red Pine	W = White Pine
E = Swamp Hardwoods	M = Maple, Beech, Birch	S = Black Spruce	X = Non Stocked
F = Spruce/Fir	MC = Mixed Conifer	T = Tamarack	Y = Sand
G = Grass	MD = Mixed Deciduous	Z = Water	
H = Hemlock	N = Marsh		

Density	
0 = Non Stocked	5 = Pole Timber Medium
1 = Seedling Sapling Poor	6 = Pole Timber Well
2 = Seedling Sapling Medium	7 = Saw Timber Poor
3 = Seedling Sapling Well	8 = Saw Timber Medium
4 = Pole Timber Poor	9 = Saw Timber Well

PU #	Acres
1	6.5
2	17.2
3	5

Map Note:
There is no road established between Payment Units 2 and 3.

Unpopular Popple 2
28.8 Acres



Legend	
	Sale Boundary - Red Paint
	Retention Areas
	Payment Unit (Yellow)
	Private Line (Blue)
	Gravel Road
	Primary Forest Road
	Forest Access Route
	Administrative Access Only
	Paved Road
	Government Gravel/Dirt
	Private Gravel/Dirt
	MIRIS Section Corner

GPS Location:
84.55398°W 45.18839°N

Gate access off of
Fontinalis Rd

Proposed access road
through G0

Use QR Code to open Map in App

