

# NORTH CENTRAL SURVEY, INC.

LAND SURVEYING AND MAPPING

RUSSELL A. CAVANAGH, P.S.

211 W. WEST BRANCH ROAD, SUITE 101 • PRUDENVILLE, MICHIGAN 48651

PHONE: 989-366-5000 • FAX: 989-366-5000

MEMBER OF MICHIGAN SOCIETY OF  
PROFESSIONAL SURVEYORS

russ@northcentralsurvey.com

northcentralsurvey.com

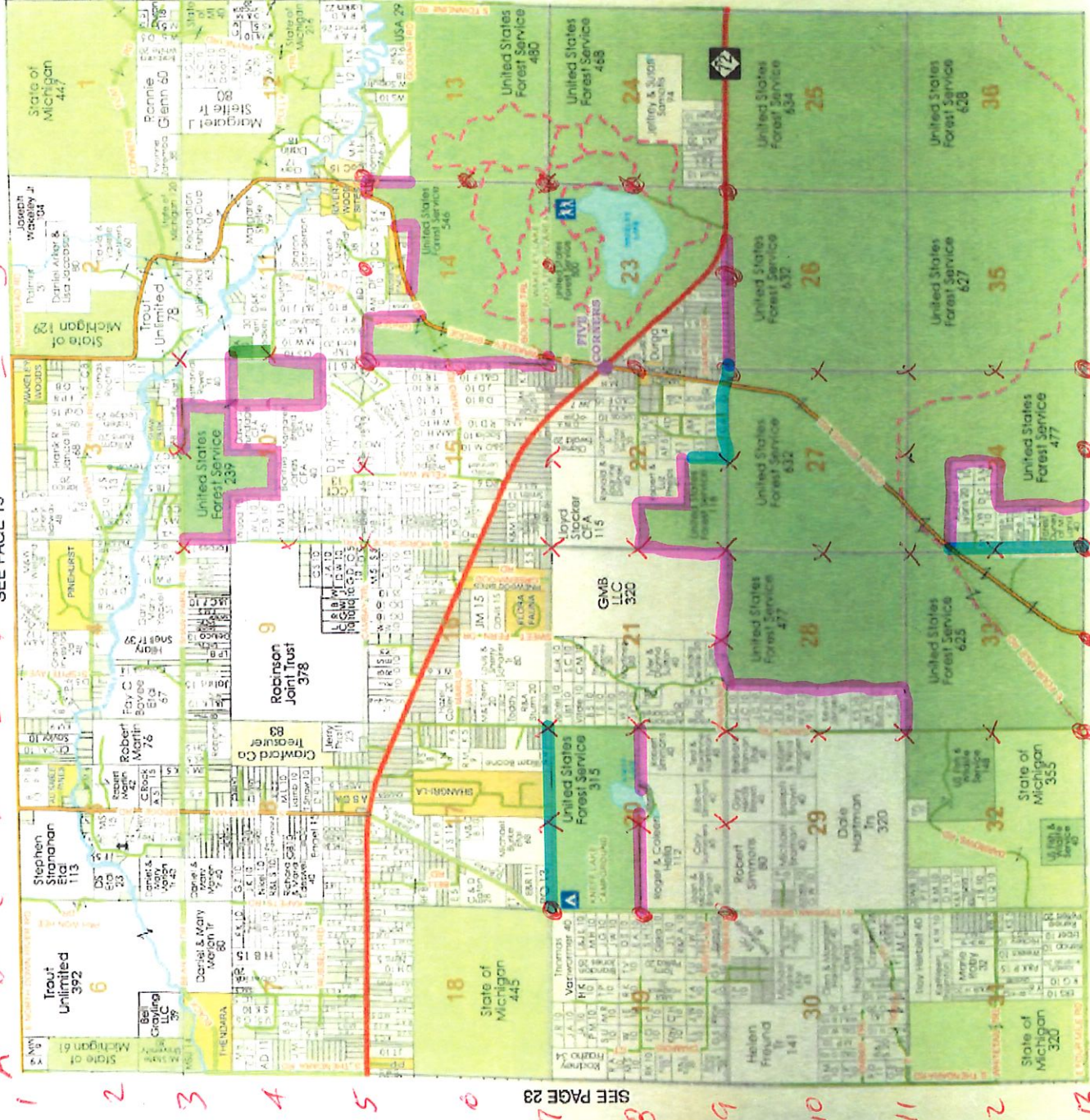
Grayling (SE)

Township 26N - Range 2W



Copyright © 2016 Mapping Solutions

A B C D E F SEE PAGE 19 H I J K L M



SEE PAGE 37

RESEARCH CHECKLIST

Project Name: Knoff - Coase Chase Unit: \_\_\_\_\_

Section(s): <sup>33, 34</sup> 10, 14, 20, 22, 26, 28 Town: Gen Range: 02W County: Crawford  
Section(s): \_\_\_\_\_ Town: \_\_\_\_\_ Range: \_\_\_\_\_ County: \_\_\_\_\_  
Section(s): \_\_\_\_\_ Town: \_\_\_\_\_ Range: \_\_\_\_\_ County: \_\_\_\_\_

Forest Service Ownership from Status Atlas:

Typed into Word doc and saved to Pinyon: \_\_\_\_\_  
Deeds copied for non-aliquot parcels or exceptions: \_\_\_\_\_  
List any encumbrances from pink and yellow pages: \_\_\_\_\_  
\_\_\_\_\_  
\_\_\_\_\_

Maps: Quad \_\_\_\_\_ Current Plat Book \_\_\_\_\_ Historical Plat Book \_\_\_\_\_  
Acquisition Map (Manistee Only) \_\_\_\_\_ 1938 Aerials \_\_\_\_\_

RESEARCH:

GLO Survey Date Exterior Lines Ran: \_\_\_\_\_ Date Sub Lines Ran: \_\_\_\_\_  
Plat \_\_\_\_\_ Notes \_\_\_\_\_

Corners: Remon LCRCs  FS LCRCs  FS Field Books  FS Corner Cards   
SLTT File & Yellow Slips \_\_\_\_\_ County Courthouse \_\_\_\_\_

County Surveyor Records: \_\_\_\_\_

FS Files Searched: Searched in house records @ USFS

Subdivision Plats searched for in included and surrounding sections: \_\_\_\_\_  
\_\_\_\_\_

Recorded Surveys: \_\_\_\_\_  
\_\_\_\_\_  
\_\_\_\_\_

Other Sources of Information:

MDNR  Consumers Power \_\_\_\_\_ Private Surveyors \_\_\_\_\_

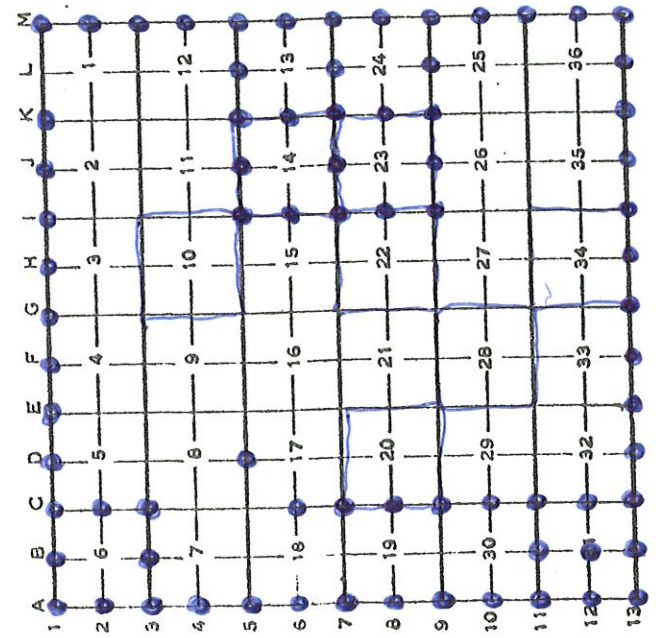
Railroads \_\_\_\_\_ Fargo \_\_\_\_\_ Norlin Records \_\_\_\_\_

INDEX TO PUBLIC LAND SURVEY CORNER RECORDATIONS FILED IN

TOWN 26 NORTH SOUTH, RANGE 02 EAST WEST

*Levon*

TOWNSHIP CORNER NUMBERING CODE DIAGRAM



CORNER INDEX

CODE NO.	FILING NUMBER	CODE NO.	FILING NUMBER
G-1		K-1	
G-2		K-2	
G-3		K-3	
G-4		K-4	
G-5		K-5	
G-6		K-6	
G-7		K-7	
G-8		K-8	
G-9		K-9	
G-10		K-10	
G-11		K-11	
G-12		K-12	
G-13		K-13	

CORNER INDEX

CODE NO.	FILING NUMBER	CODE NO.	FILING NUMBER
A-1		H-1	
A-2		H-2	
A-3		H-3	
A-4		H-4	
A-5		H-5	
A-6		H-6	
A-7		H-7	
A-8		H-8	
A-9		H-9	
A-10		H-10	
A-11		H-11	
A-12		H-12	
A-13		H-13	

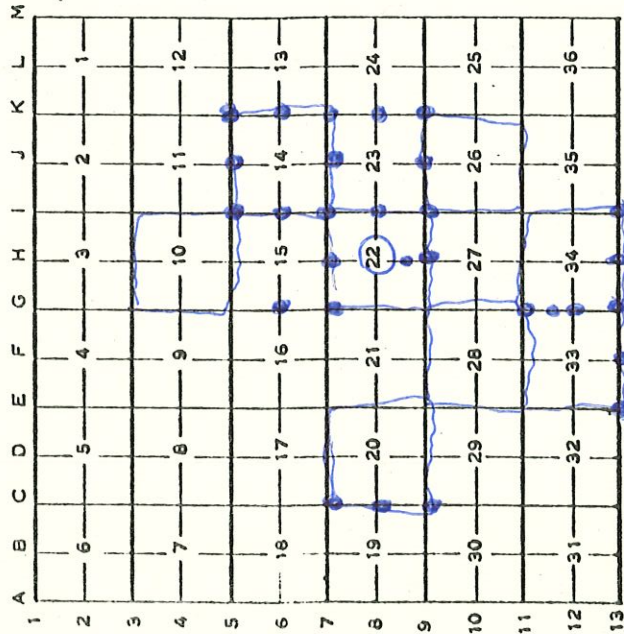
CODE NO.	FILING NUMBER	CODE NO.	FILING NUMBER
B-1		I-1	
B-2		I-2	
B-3		I-3	
B-4		I-4	
B-5		I-5	
B-6		I-6	
B-7		I-7	
B-8		I-8	
B-9		I-9	
B-10		I-10	
B-11		I-11	
B-12		I-12	

CODE NO.	FILING NUMBER	CODE NO.	FILING NUMBER
D-1		M-1	
D-2		M-2	
D-3		M-3	
D-4		M-4	
D-5		M-5	
D-6		M-6	
D-7		M-7	
D-8		M-8	
D-9		M-9	
D-10		M-10	
D-11		M-11	
D-12		M-12	
D-13		M-13	

INDEX TO PUBLIC LAND SURVEY CORNER RECORDATIONS FILED IN

TOWN 26 NORTH SOUTH, RANGE 02 EAST WEST

TOWNSHIP CORNER NUMBERING CODE DIAGRAM



CORNER INDEX

CODE NO.	FILING NUMBER	CODE NO.	FILING NUMBER
G-1		K-1	
G-2		K-2	
G-3		K-3	
G-4		K-4	
G-5		K-5	
G-6		K-6	
G-7		K-7	
G-8		K-8	
G-9		K-9	
G-10		K-10	
G-11		K-11	
G-12		K-12	
G-13		K-13	

CORNER INDEX

CODE NO.	FILING NUMBER	CODE NO.	FILING NUMBER
A-1		H-1	
A-2		H-2	
A-3		H-3	
A-4		H-4	
A-5		H-5	
A-6		H-6	
A-7		H-7	
A-8		H-8	
A-9		H-9	
A-10		H-10	
A-11		H-11	
A-12		H-12	
A-13		H-13	
B-1		I-1	
B-2		I-2	
B-3		I-3	
B-4		I-4	
B-5		I-5	
B-6		I-6	
B-7		I-7	
B-8		I-8	
B-9		I-9	
B-10		I-10	
B-11		I-11	
B-12		I-12	
B-13		I-13	
C-1		J-1	
C-2		J-2	
C-3		J-3	
C-4		J-4	
C-5		J-5	
C-6		J-6	
C-7		J-7	
C-8		J-8	
C-9		J-9	
C-10		J-10	
C-11		J-11	
C-12		J-12	
C-13		J-13	
D-1		L-1	
D-2		L-2	
D-3		L-3	
D-4		L-4	
D-5		L-5	
D-6		L-6	
D-7		L-7	
D-8		L-8	
D-9		L-9	
D-10		L-10	
D-11		L-11	
D-12		L-12	
D-13		L-13	
E-1		M-1	
E-2		M-2	
E-3		M-3	
E-4		M-4	
E-5		M-5	
E-6		M-6	
E-7		M-7	
E-8		M-8	
E-9		M-9	
E-10		M-10	
E-11		M-11	
E-12		M-12	
E-13		M-13	
F-1			
F-2			
F-3			
F-4			
F-5			
F-6			
F-7			
F-8			
F-9			
F-10			
F-11			
F-12			
F-13			
G-1			
G-2			
G-3			
G-4			
G-5			
G-6			
G-7			
G-8			
G-9			
G-10			
G-11			
G-12			
G-13			
H-1			
H-2			
H-3			
H-4			
H-5			
H-6			
H-7			
H-8			
H-9			
H-10			
H-11			
H-12			
H-13			
I-1			
I-2			
I-3			
I-4			
I-5			
I-6			
I-7			
I-8			
I-9			
I-10			
I-11			
I-12			
I-13			
J-1			
J-2			
J-3			
J-4			
J-5			
J-6			
J-7			
J-8			
J-9			
J-10			
J-11			
J-12			
J-13			
K-1			
K-2			
K-3			
K-4			
K-5			
K-6			
K-7			
K-8			
K-9			
K-10			
K-11			
K-12			
K-13			
L-1			
L-2			
L-3			
L-4			
L-5			
L-6			
L-7			
L-8			
L-9			
L-10			
L-11			
L-12			
L-13			
M-1			
M-2			
M-3			
M-4			
M-5			
M-6			
M-7			
M-8			
M-9			
M-10			
M-11			
M-12			
M-13			


TOWN <sup>26</sup>12 NORTH SOUTH, RANGE <sup>2</sup>5 WEST EAST, <sup>Grayling</sup>BUENA VISTA TWP.

# LIBER 2 PAGE 156 LAND CORNER RECORDATION CERTIFICATE

FILING REQUIREMENT OF ACT 74, MICH. P.A.1970

FOR CORNERS OF --	LOCATED IN --	CORNER CODE NUMBER	
1. PUBLIC LAND SURVEY <u>22</u> , T. <u>26</u> N., R. <u>2</u> W.		<u>H-8</u> , <u>I-8</u>	
2. PROPERTY CONTROL- <u>22</u> , T. <u>26</u> N., R. <u>2</u> W.		<u>H-9</u>	
3. MISCELLANEOUS PROPERTY IN SECTION _____, T. _____, R. _____		<u>Sec. 22 Cor. 13</u>	
4. LOT NO. _____, RECORDED PLAT _____		<u>Sec 22 Cor. 16</u>	
5. PRIVATE CLAIMS _____			


NOV 4 '77 PM



REGISTER OF DEEDS STAMP AND FILING NUMBER

1. Norman F. Parker do hereby certify that under requirements of P.A.74, Michigan P.A. of 1970 the corner points mentioned in lines 1 and 2 above (identified with circles on index code diagram -- over) were, in a field survey on Oct 25 1972, established, re-established, monumented, re-monumented, re-covered or restored as expressed below and in conformance with regulations and rules therefore as required in the current manual of survey instructions of the United States Department of the Interior, Bureau of Land Management or by a decree of a court of law. Furthermore, that the corner points mentioned in lines 3, 4 and 5 above were, in a field survey on Oct 22 1972, found, re-covered, restored, established or re-established as expressed below and in conformance with the rules of the Michigan State Board of Registration for Land Surveyors or, by a Decree of a Court of law:

A. Description of original monument and accessories and/or subsequent restoration:  
 8 Center of Sec 22 26-2 placed 1/2" x 18" bar at int. of 1/4 lines I-8 found 5/8" bar. used in Surveys of records.  
24" oak N46°E - 20.9'  
23" oak S24°E - 54.2'  
fence post 1 1/2" South - 10'  
& Exw Trail is North - 90'  
Face P. Pole S81°E - 28.0'  
6" J. Pine S9°E - 29.3'  
8" J. Pine N18°W - 32.9'



B. Description of corner evidence found and/or method applied in restoring or re-establishing:  
 9 Found 1 1/2" Pipe & Scribbled Post  
old wit. 10" oak N55°E - 45.8'  
10" oak S61°E - 17.7'  
6" oak S12°W - 26.1'

C. Description of monument for corner and accessories established to perpetuate locating the position of the corner:  
22 Cor. 13 Placed 1/2" x 18" iron bar Sec. 22 Cor. 16 Placed 1/2" x 18" iron bar.  
15" oak S18°W - 33.8'  
5" N. Pine S44°E - 28.2'  
& Exw road is S5°North  
6" oak N20°E - 30.0'  
9" oak S64°E - 16.1'

SIGNED BY Norman F. Parker DATE Oct 25, 1977  
 SURVEYOR'S MICHIGAN REGISTRATION NO. 16939 (SEAL)

FOR STATE AND UNITED STATES AGENCIES:

SIGNED BY \_\_\_\_\_ CHIEF OF SURVEY PARTY DATE \_\_\_\_\_  
 APPROVED AND SIGNED BY \_\_\_\_\_ MICHIGAN REGISTERED LAND SURVEYOR DATE \_\_\_\_\_ (SEAL)

# LAND CORNER RECORDATION CERTIFICATE

FILING REQUIREMENT OF ACT 74, MICH. P.A.1970

REC'D FOR  
DEC 22 '72 AM  
LIBER

REGISTER DEEDS / 288  
SEALED COUNTY  
Spartan

REGISTER OF DEEDS STAMP AND  
FILING NUMBER

FOR CORNERS OF -- LOCATED IN -- CORNER CODE NUMBER

1. PUBLIC LAND SURVEY 15 T. 26 N. 6, R. 2 W. X: G-6, G-7, I-5, I-7

2. PROPERTY CONTROLLING IN SECTION --, T. --, R. -- E. -- W. --

3. MISCELLANEOUS PROPERTY IN SECTION --, T. --, R. -- E. -- W. --

4. LOT NO. --, RECORDED PLAT --

5. PRIVATE CLAIMS --

I, C. Eugene Ostling do hereby certify that under requirements of P.A. 74, Michigan P.A. of 1970, the corner points mentioned in lines 1 and 2 above (identified with circles on index code diagram - over) were, in a field survey on 6 September 1972, established, re-established, monumented, re-monumented, recovered or restored as expressed below and in conformance with regulations and rules therefore as required in the current manual of survey instructions of the United States Department of the Interior, Bureau of Land Management or by a decree of a court of law. Furthermore, that the corner points mentioned in lines 3, 4 and 5 above were, in a field survey on          19        , found, recovered, restored, established or re-established as expressed below and in conformance with the rules of the Michigan State Board of Registration for Land Surveyors or, by a Decree of a Court of law:

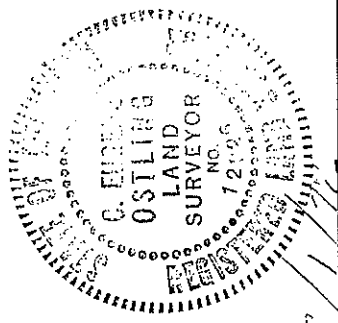
A. Description of original monument and accessories and/or subsequent restoration:

## LIBER I PAGE 128

B. Description of corner evidence found and/or method applied in restoring or re-establishing corner:

- G-6 fd. 5/8" Iron Bar  
Wit: 16" W. Oak N43°W 16.45 ft.  
10" J. Pine S58°E 66.85 ft.  
12" W. Oak S19°W 36.5 ft.
- 1-5 fd. 5/8" Iron Bar  
Wit: 18" Oak S1°30'W 52.2 ft.  
10" J. Pine S78°15'E 31.8 ft.  
8" J. Pine N63°W 13.4 ft.
- G-7 fd. 5/8" Iron Bar  
Wit: 6" Oak S41°W 36.55 ft.  
8" Oak N71°W 42.3 ft.  
10" Oak N29°E 40.7 ft.

C. Description of monument for corner and accessories established to perpetuate locating the position of the corner:



SIGNED BY C. Eugene Ostling DATE 12/11/72

SURVEYOR'S MICHIGAN REGISTRATION NO. 12026 (SEAL)

FOR STATE AND UNITED STATES AGENCIES:

SIGNED BY \_\_\_\_\_ DATE \_\_\_\_\_

CHIEF OF SURVEY PARTY

APPROVED AND SIGNED BY \_\_\_\_\_ DATE \_\_\_\_\_

MICHIGAN REGISTERED LAND SURVEYOR

(SEAL)


SURVEYOR'S MICHIGAN REGISTRATION NO. \_\_\_\_\_

Form No. ML M735  
DOUBLEDAY BROS. & CO., KALAMAZOO, MICH.

FORM APPROVED BY MICHIGAN STATE BOARD OF REGISTRATION, JAN. 28, 1971  
DISTRIBUTED BY MICHIGAN SOCIETY OF REGISTERED LAND SURVEYORS

LAND CORNER MONUMENTS AND ACCESSORIES ESTABLISHED BY THE MICH. BOARD OF SURVEYORS

JAN 23 '78 AM



REGISTER DEPT. OF CORNERS  
CRAWFORD CO. OH.  
BY *Norman Parker*

REGISTER OF DEEDS  
FILING NUMBER

OWNERS OF - LOCATED IN - CODE NUMBER

15 T. 26 S. 2 E. H-7

PROPERTY CONTROLLED BY - T. 26 N. R. 2 E. Sec 15 Cor 13

CO-OWNERS

PROPERTY IN SECTION - T. S. R. W. Sec 15 Cor. 16

SECTION NO. - RECORDED PLAT -

PRIVATE CLAIMS -

*Norman F. Parker* do hereby certify that under requirements of P.A. 74, Michigan C.A. of corner points mentioned in lines 1 and 2 above (identified with circles on index code diagram - over) were re-established survey on *JAN 7 1978*, established, re-established, monumented, re-monumented, recovered, re-recovered as expressed below and in conformance with regulations and rules therefore as required in the clerk of court court of law. Furthermore that the corner points mentioned in lines 3, 4 and 5 above were, in a field survey on *JAN 7 1978*, found, recovered, restored, established or re-established as expressed below and in conformance with the rules of the Michigan State Board of Registration for Land Surveyors or, by a Decree of a Court of Law:

- A. Description of original monument and accessories and/or subsequent restoration:
- H-7 1/4 Corner Common To Sections 15 & 22 T26NR2W*
  - 5/8" bar. used in numerous Surveys of record.*
  - NBT 6" oak 553°W - 18.3'*
  - NBT 10" oak N45°W - 45.0'*
- B. Description of corner evidence found and/or method applied in restoring or re-establishing corner:
- Sec. 15 Cor. 13 1/8 Cor. 1/2" bar #16939*
  - B.T. 6" J. Pine 539°E - 18.65'*
  - B.T. 6" J. Pine 543°W - 22.50'*

- C. Description of monument for corner and accessories established to perpetuate locating the monument:
- Sec 15 Cor. 16 - 1/8 Cor. 1/2" bar in drive*
  - 1/2" bar 50°23'W - 46.7'*
  - 1/2" bar N 89°58'30"W - 45.3'*

SIGNED BY *Norman F. Parker* DATE *Jan 7, 1978*

(SEAL)

SURVEYOR'S MICHIGAN REGISTRATION NO 16939

FOR STATE AND UNITED STATES AGENCIES.

SIGNED BY \_\_\_\_\_ CHIEF OF SURVEYORS  
 APPROVED AND SIGNED BY \_\_\_\_\_ MICHIGAN REGISTERED LAND SURVEYOR  
 DATE \_\_\_\_\_ DATE \_\_\_\_\_ LOCAL \_\_\_\_\_





CRAWFORD COUNTY REMONUMENTATION

STATE OF MICHIGAN  
COUNTY OF CRAWFORD

LAND CORNER RECORDATION CERTIFICATE  
Filing Requirement of Act 74, Mich. P.A. 1970

FILED FOR RECORD FILE  
DATE OF Jan, 1994 AT  
1150 MID, IN LIBER 3, 4e  
PAGE 126  
By Marvin E. Myers  
Register of Deeds

For corners in \_\_\_\_\_ (County) Located in: \_\_\_\_\_ Corner Code # \_\_\_\_\_

1. Public Land Survey	T 26N R 2W	C - 8
2. Property Controlling in Section	T R	
3. Miscellaneous	T R	
Property in Sec.	T R	

Register of Deeds Stamp & File Number

4. Lot No. \_\_\_\_\_, Recorded Plat \_\_\_\_\_  
5. Private Claims \_\_\_\_\_

LIBER 3 PAGE 126

I, Marvin E. Myers, in a field survey on December, 1993, do hereby certify that under requirements of P.A. 74, Michigan P.A. of 1970, the corner points mentioned in lines 1 and 2 above were in conformance with regulations and rules therefore as required in the current manual of survey instructions of the United States Department of the Interior, Bureau of Land Management or by a decree of a Court of Law and/or that the corner points mentioned in lines 3, 4 and 5 above were in conformance with the rules of the Michigan Board of Land Surveyors or by a Decree of a Court of Law, established, re-established, monumented, re-monumented, recovered, found as expressed below:

**NOTE: Not more than 4 corners, all in the same town and range, may be recorded on this certificate.**

A. Description of original monument and accessories and/or subsequent restoration:

GLO - June 1852 D.A. Pettibone  
Mon. - Post  
WIT: 10" Pine S16°W 3.44 chs.  
No other timber

L.182, pg.360 Sept. 14, 1979 G. Henning  
Mon. - 3/4" Bar  
WIT: 5" J.Pine N26°W 50.95'  
6" J.Pine S28°W 57.20'  
Power Pole S69°E 59.85'

1985 USFS Haase  
Mon. - Iron  
WIT: P. Pole S69°E 60.16'  
7" J.Pine S28°W 57.39'  
Post East 79.72'


A	B	C	D	E	F	G	H	I	J	K	L	M
2	6	5	4	4	3	2						
3												
4	7	8	9	10	11	12						
5												
6	18	17	16	15	14	13						
7												
8	19	20	21	22	23	24						
9												
10	30	29	28	27	26	25						
11												
12	31	32	33	34	35	36						
13												

B. Description of corner evidence found and/or method applied in restoring or reestablishing corner:

Found 5/8" x 30" Bar of record 25'± West of centerline of North - South road. Verified location by measurement to accessories of record and accepted as the best available evidence of the position of the original corner.

C. Description of monument for corner and accessories established to perpetuate locating the position of the corner:

Mon. - Set Std. Crawford County Monument  
WIT: Fd. Nail SE side 18" J.Pine S15°W 43.52'  
Fd. 1/4" Bar in centerline N-S road S81°E 25.90'  
Fd. Nail in National Forest Sign S87°E 79.75'  
Fd. Nail N. side utility pole S63°E 60.22'  
Set Std. Nail & Tag N. side 6" J.Pine N62°W 8.67'



Signed by Marvin E. Myers Date December 27, 1993  
Surveyor's Michigan License No. 31600  
DATE December 20, 1993 PEER GROUP APPROVAL

LAND CORNER RECORDATION CERTIFICATE

Filing Requirement of Act 74, Mich. P.A. 1970

For corners in

Crawford (County)

Located in:

Corner Code ##

1. Public Land Survey	T	26N	R	2W	C - 9
	T		R		
	T		R		
	T		R		
2. Property Controlling in Section	S				
	S				
3. Miscellaneous	S				
Property in Sec.	S				

FILED FOR RECORD THIS 5th DAY OF Jan 19 94 AT

1:15 pm, IN LIBER 3

PAGE 125  
City of Highland  
Register of Deeds

4c

Register of Deeds Stamp & File Number

4. Lot No. \_\_\_\_\_, Recorded Plat \_\_\_\_\_  
5. Private Claims \_\_\_\_\_

LIBER 3 PAGE 125  
December 19 93

I, Marvin E. Myers, in a field survey on December 19 93, do hereby certify that under requirements of P.A. 74, Michigan P.A. of 1970, the corner points mentioned in lines 1 and 2 above were in conformance with regulations and rules therefore as required in the current manual of survey instructions of the United States Department of the Interior, Bureau of Land Management or by a decree of a Court of Law and/or that the corner points mentioned in lines 3, 4 and 5 above were in conformance with the rules of the Michigan Board of Land Surveyors or by a Decree of a Court of Law; established, re-established, monumented, re-monumented, recovered, found as expressed below:

NOTE: Not more than 4 corners, all in the same town and range, may be recorded on this certificate.

A. Description of original monument and accessories and/or subsequent restoration:


- GLO - June 1852 D.A. Pettibone  
Mon. - Post  
WIT: 5" Y.Oak S29½°E 1.28 chs.  
2" W.Pine N57°E 16 lks.
- L.1, pg.131 LCRC Nov. 6, 1974 N.Parker  
Mon. - 5/8" Bar & Scriberd Stake 22"±  
West of C N-S Road  
WIT: NBT 12" Oak N15°W 30.00'  
Nail in SW side P.POLE S80°E 58.07'  
NBD 6" J.Pine S35°W 29.35'
- L.187, pg.321 Sept. 13, 1979 G.Hemming  
Mon. - 3/4" Bar  
WIT: P.Pole S73°E 58.35'  
10" J.Pine S33°W 46.10'  
6" J.Pine N23°W 42.10'
- Unknown date from F.J.Arieth  
Mon. & WIT: Same as above (L.187, pg.321)
- L.185, pg.57 Feb. 7, 1980 G.Hemming  
Mon & WIT: Same as above (L.187, pg.321)

B. Description of corner evidence found and/or method applied in restoring or reestablishing corner.

Found 5/8" x 30" Bar of record 24'± West of centerline of North - South road. Verified location by measurement to accessories of record and accepted as the best available evidence of the position of the original corner.

C. Description of monument for corner and accessories established to perpetuate locating the position of the corner.

- Mon. - Set Std. Crawford County Monument  
WIT: ¾" Bar in centerline N-S road S85°E 24.90'  
Fd. Nail S. side utility pole S71°E 58.37'  
Set Std. Nail & Tag NW side 12" J.Pine S37°W 46.22'  
Fd. Nail SW side 15" R.Oak N37°W 52.95'  
Fd. Blaze SE face 8" J.Pine N20°W 42.09'




Signed by Marvin E. Myers

Surveyor's Michigan License No. 31600

DATE December 20, 1993 PEER GROUP APPROVAL

Date December 27, 1993



L001458  
Page: 1 of 1  
07/14/2004 08:54A

**SURVEY &  
REMONUMENTATION**

Crawford County, MI  
LAND CORNER RECORDATION CERTIFICATE  
Filing Requirement of Act 74, Mich. P.A. 1970

NOV 30 2004

For corners in

CRAWFORD

Corner Code #

Located In:

SECTION

(County)

- Public Land Survey  

T 26N	R 2W	E-13	✓
T 25N	R 2W	E-1	-
T	R		
T	R		
T	R		
T	R		
T	R		
T	R		
T	R		
- Property Controlling in Section
- Miscellaneous Property in Sec.

Register of Deeds Stamp & File Number

- Lot No. \_\_\_\_\_, Recorded Plat \_\_\_\_\_
- Private Claims \_\_\_\_\_

1	A	B	C	D	E	F	G	H	I	J	K	L	M
2	6	5	4	3	2	1							
3													
4	7	8	9	10	11	12							
5													
6	18	17	16	15	14	13							
7													
8	19	20	21	22	23	24							
9													
10	30	29	28	27	26	25							
11													
12	31	32	33	34	35	36							
13													

I, Marvin E. Myers, in a field survey on May 20, 2004 do hereby state that under requirements of P.A. 74, Michigan P.A. of 1970, the corner points mentioned in lines 1 and 2 above were in conformance with regulations and rules therefore as required in the current manual of survey instructions of the United States Department of the Interior, Bureau of Land Management or by a decree of a Court of Law and for that the corner points mentioned in lines 3, 4 and 5 above were in conformance with the rules of the Michigan Board of Land Surveyors or by a Decree of a Court of Law; established, re-established, monumented, recovered, found as expressed below:

**NOTE: Not more than 2 corners, all in the same town and range, may be recorded on this certificate.**

**A. Description of original monument and accessories and/or subsequent restoration:**


- 1839 GLO Brevort Jr, DS & J. Mullett, DS  
 1937 Henning #2240 1973 L127, P67 CE Ostling #12026  
 Mon - 3/4" Iron Bar Mon. Fd. 3/4" Bar GDH #2240
- Wil. 12" Pine N68°W 06 lks. Wil. 14" J Pine N27°E 48.8  
 10" Pine N38°E 30 lks. 6" J Pine N37°W 48.8  
 1852 Petibone, DS 5" J Pine S32°W 57.0  
 Mon - Post (Aluminum Tags)
- Wil: No Bearing Trees (1960 Henning same as above)  
 (1973 Henning same as above)

**B. Description of corner evidence found and/or method applied in restoring or reestablishing corner:**

Found USFS Mon; found 14" J Pine N27°E 48.8; found 10" J Pine S50°E 28.51; found 8" J Pine N54°E 70.57; found 6" J Pine N9°E 67.25; found 12" J Pine S22°W 60.26. Accepted USFS Monument as the best available evidence of the position of the Original Corner.

**C. Description of monument for corner and accessories established to perpetuate locating the position of the corner:**

- Mon: USFS Mon
- Wil: 14" J Pine N27°E 48.8  
 10" J Pine S50°E 28.51  
 8" J Pine N54°E 70.57  
 6" J Pine N9°E 67.25  
 12" J Pine S22°W 60.26



**CRAWFORD COUNTY**

**PEER GROUP APPROVAL**

DATE July 12, 2004

*Marvin E. Myers*  
 Marvin E. Myers, P.S.  
 County Surveyor

Signed by *[Signature]*  
 Surveyor's Michigan License No. 31600

Date July 13, 2004



OFFICIAL SEAL  
 Sandra Moore  
 Crawford Clerk/ROD  
 07/14/2004 08:54A

L-5 P-17



L001459  
Page: 1 of 1  
07/14/2004 08:54R

**SURVEY &  
REMONUMENTATION**

NOV 30 2004

Crawford County, MI LC 14.00 L-5 P-18  
**LAND CORNER RECORDATION CERTIFICATE**  
Filing Requirement of Act 74, Mich. P.A. 1970

**SECTION**

For corners in

**CRAWFORD**

(County)

Located In:

Corner Code #

1. Public Land Survey

T 26N R 2W F-13   
T 25N R 2W F-1

2. Property Controlling in Section

S \_\_\_\_\_  
S \_\_\_\_\_  
S \_\_\_\_\_  
S \_\_\_\_\_

3. Miscellaneous Property in Sec.

4. Lot No. \_\_\_\_\_, Recorded Plat \_\_\_\_\_  
5. Private Claims \_\_\_\_\_

I, Marvin E. Myers, in a field survey on May 20, 2004, do hereby state that under requirements of P.A. 74, Michigan P.A. of 1970, the corner points mentioned in lines 1 and 2 above were in conformance with regulations and rules therefore as required in the current manual of survey instructions of the United States Department of the Interior, Bureau of Land Management or by a decree of a Court of Law and /or that the corner points mentioned in lines 3, 4 and 5 above were in conformance with the rules of the Michigan Board of Land Surveyors or by a Decree of a Court of Law; established, re-established, monumented, recovered, found as expressed below.

**NOTE: Not more than 2 corners, all in the same town and range, may be recorded on this certificate.**

**A. Description of original monument and accessories and/or subsequent restoration:**

1839 GLO Brevoort Jr, DS & J. Mullett, DS

1937 Henning #2240

1973 L127, P67 CE Ostling #12026

Mon - Set 1/2"x24" bar & Post

Mon. Fd. 1/2"x24" Bar GDH #2240

Wit: Put a tag on a 5" J Pine N16°E 15.3

Wit: 5" J Pine N6°E 15.3

Wit: 8" Pine N37°30'W 14 lks.

Put a tag on a 6" J Pine S 38°30'W 43.8

6" J Pine S38°30'W 43.8

8" Pine N18°E 21 lks.

Put a tag on a 8" J Pine S40°E 40.6

8" J Pine S40°E 40.6

(1960 Henning same as above)

(Aluminum Tags)

(1969 Henning same as above)

**B. Description of corner evidence found and/or method applied in restoring or reestablishing corner:**


Found USFS Mon; found 8" J Pine N34°E 11.59; found 10" J Pine S24°W 23.83; found 12" J Pine N74°W 55.10; 6" J Pine S88°E 46.80. Accepted USFS Monument as the best available evidence of the position of the Original Corner.

**C. Description of monument for corner and accessories established to perpetuate locating the position of the corner:**

Mon: USFS Monument  
Wit: 6" J Pine N34°E 11.59  
10" J Pine S24°W 23.83  
12" J Pine N74°W 55.10  
6" J Pine S88°E 46.80

**CRAWFORD COUNTY  
PEER GROUP APPROVAL**

DATE July 12, 2004



*Marvin E. Myers*  
Marvin E. Myers, P.S.  
County Surveyor

Signed by *[Signature]*  
Surveyor's Michigan License No. 31600

Date July 13, 2004



OFFICIAL SEAL  
Sandra Moore  
Crawford Clerk/ROD  
07/14/2004 08:54R

**L-5 P-18**

Register of Deeds Stamp & File Number

	A	B	C	D	E	F	G	H	I	J	K	L	M
1													
2	6	5	4	3	2	1							
3													
4	7	6	5	4	3	2	1						
5													
6	8	7	6	5	4	3	2	1					
7													
8	9	8	7	6	5	4	3	2	1				
9													
10	10	9	8	7	6	5	4	3	2	1			
11													
12	11	10	9	8	7	6	5	4	3	2	1		
13													



LC01460  
Page: 1 of 1  
07/14/2004 08:54A

SURVEY &  
REMONUMENTATION

LC 14.00 L-5 P-19  
Crawford County, MI  
LAND CORNER RECORDATION CERTIFICATE  
Filing Requirement of Act 74, Mich. P.A. 1970

NOV 30 2004

For corners in

CRAWFORD

(County)

Located in: \_\_\_\_\_ Corner Code # \_\_\_\_\_

SECTION

1. Public Land Survey	T 26N R 2W	G-13 ✓
	T 25N R 2W	G-1 -
	T R	
	T R	
2. Property Controlling in Section	T R	
	T R	
3. Miscellaneous Property in Sec.	T R	
	T R	

4. Lot No. \_\_\_\_\_, Recorded Plat \_\_\_\_\_  
5. Private Claims \_\_\_\_\_

Register of Deeds Stamp & File Number

1	A	B	C	D	E	F	G	H	I	J	K	L	M
2	6	5	4	3	2								
3													
4	7	6	5	4	3	2							
5													
6	10	9	8	7	6	5	4	3	2				
7													
8	11	10	9	8	7	6	5	4	3	2			
9													
10	12	11	10	9	8	7	6	5	4	3	2		
11													
12	13	12	11	10	9	8	7	6	5	4	3	2	
13													

I, Marvin E. Myers, in a field survey on May 20, 2004 do hereby state that under requirements of P.A. 74, Michigan P.A. of 1970, the corner points mentioned in lines 1 and 2 above were in conformance with regulations and rules therefore as required in the current manual of survey instructions of the United States Department of the Interior, Bureau of Land Management or by a decree of a Court of Law and for that the corner points mentioned in lines 3, 4 and 5 above were in conformance with the rules of the Michigan Board of Land Surveyors or by a Decree of a Court of Law, established, re-established, monumented, recovered, found as expressed below:

**NOTE: Not more than 2 corners, all in the same town and range, may be recorded on this certificate.**

**A. Description of original monument and accessories and/or subsequent restoration:**


- 1839 GLO Brevoort Jr, DS & J. Mullett, DS  
Mon. Post  
Wit: 10" Pine N45°E 31 lks.  
12" Pine N44°W 66 lks.
- 1937 Henning #2240  
Mon - Corner set from USBT  
Wit: 4" J Pine N68°30'E 44.6  
6" J Pine S19°E 26.7  
Fence S86°E 6.6  
E. end Boulder N31°W 44.2
- 2000 Mitchell #28417  
Mon - Found Conc. mon.  
Wit: 6" J Pine N90°E 47.05  
Power Pole N40°E 29.15  
8" J Pine S35°E 3.40  
8" J Pine N78°W 17.35  
8" J Pine N07°W 43.3
- 1974 LCRC L2, P22 Lemnox #20357  
Mon. Fd. Concrete Monument  
Wit: U Pole N38°E 28.75  
6" J Pine N35°W 54.8

**B. Description of corner evidence found and/or method applied in restoring or reestablishing corner:**

Found concrete monument replaced w/ Std. Co. Mon; found Utility Pole N38°E 28.75; found 6" J Pine N78°W 17.6; found 8" J Pine S35°E 3.4; found 5" J Pine N7°W 43.3' (dead); found 4" J Pine N0°E 47.0; found 4" J pine (dead) N69°E 44.6; found E. end Boulder N31°W 44.2. Accepted Concrete monument as a perpetuation of the Original Government Corner, replaced with Standard County Monument.

**C. Description of monument for corner and accessories established to perpetuate locating the position of the corner:**

Mon - Standard Crawford County Monument  
Wit: Set nail & tag in South side 8" J Pine S88°E 37.10  
found Utility Pole N38°E 28.75  
found 6" J Pine N78°W 17.6  
found 8" J Pine S35°E 3.4  
found E. end Boulder N31°W 44.2



Signed by Marvin E. Myers  
Surveyor's Michigan License No. 31600

CRAWFORD COUNTY  
PEER GROUP APPROVAL

DATE July 12, 2004

Marvin E. Myers  
Marvin E. Myers, P.S.  
County Surveyor

Date July 13, 2004



OFFICIAL SEAL  
Sandra Moore

L-5 P-19

Crawford Clerk/ROD  
07/14/2004 08:54A



LC01461

Page: 1 of 1  
07/14/2004 08:54 AM

**SURVEY &  
MONUMENTATION**

Crawford County, MI

LC 14.00

L-5 P-20

NOV 30 2004

**LAND CORNER RECORDATION CERTIFICATE**  
Filing Requirement of Act 74, Mich. P.A. 1970

For corners in

**SECTION**

**CRAWFORD**

(County)

Located In: \_\_\_\_\_ Corner Code # \_\_\_\_\_

**1. Public Land Survey**

T-26N	R	2W	H-13 ✓
T 25N	R	2W	H-1 ✓
T	R		
T	R		
T	R		
T	R		
T	R		
T	R		
T	R		

**2. Property Controlling in Section**

S \_\_\_\_\_

S \_\_\_\_\_

**3. Miscellaneous Property in Sec.**

S \_\_\_\_\_

S \_\_\_\_\_

4. Lot No. \_\_\_\_\_, Recorded Plat \_\_\_\_\_

5. Private Claims \_\_\_\_\_

**Register of Deeds Stamp & File Number**

1	A	B	C	D	E	F	G	H	I	J	K	L	M
2	6	5	4	3	2	1							
3													
4	7	6	5	4	3	2	1						
5													
6	8	7	6	5	4	3	2	1					
7													
8	9	8	7	6	5	4	3	2	1				
9													
10	10	9	8	7	6	5	4	3	2	1			
11													
12	11	10	9	8	7	6	5	4	3	2	1		
13													

I, Marvin E. Myers, in a field survey on May 20, 2004, do hereby state that under requirements of P.A. 74, Michigan P.A. of 1970, the corner points mentioned in lines 1 and 2 above were in conformance with regulations and rules therefore as required in the current manual of survey instructions of the United States Department of the Interior, Bureau of Land Management or by a decree of a Court of Law and for that the corner points mentioned in lines 3, 4 and 5 above were in conformance with the rules of the Michigan Board of Land Surveyors or by a Decree of a Court of Law; established, re-established, monumented, recovered, found as expressed below:

**NOTE: Not more than 2 corners, all in the same town and range, may be recorded on this certificate.**

**A. Description of original monument and accessories and/or subsequent restoration:**

1839 GLO Brevoort Jr, DS & J. Mullett, DS

1998 L463, P568 Goss #16040

2000 Mitchell #28417

2000 L4, P89 LCRC Waite #A3074

Mon. Post  
Wit: 10" Pine N53°E 13 lks.  
12" Pine N26°W 18 lks.

Mon - fd. 1/2" rod

Mon: fd. 1/2" bar

USFS monument

Wit: 10" J Pine N80°E 19.51  
10" Oak South 15.19  
12" J Pine N10°W 25.59  
12" Oak S85°W 2.13

Wit: 10" B.Oak South 15.22  
12" B.Oak S73°W 2.11'  
10" J.Pine N02°W 25.61'  
10" J.Pine N72°E 19.53'

**B. Description of corner evidence found and/or method applied in restoring or reestablishing corner:**


Found U.S.F.S monument; found 10" J.Pine N72°E 19.53; found 10" B.Oak South 15.22; found 12" B.Oak S73°W 2.11; found 10" J.Pine N02°W 25.61. Accepted USFS Monument as the best available evidence of the position of the Original Corner.

**C. Description of monument for corner and accessories established to perpetuate locating the position of the corner:**

Mon: U.S.F.S monument  
found 10" J.Pine N72°E 19.53  
found 10" B.Oak South 15.22  
found 12" B.Oak S73°W 2.11  
found 10" J.Pine N02°W 25.61

**CRAWFORD COUNTY  
PEER GROUP APPROVAL  
DATE July 12, 2004**

*Marvin E. Myers*  
Marvin E. Myers, P.S.  
County Surveyor



Signed by *[Signature]*  
Surveyor's Michigan License No. 31600

Date July 13, 2004



OFFICIAL SEAL  
Sandra Moore

L-5 P-20

Crawford Clerk/ROD  
07/14/2004 08:54A

LAND CORNER RECORDATION CERTIFICATE  
Filing Requirement of Act 74, Mich. P.A. 1970

APR 09 2002

For corners in \_\_\_\_\_

SECTION \_\_\_\_\_

Corner Code # \_\_\_\_\_

Located in: \_\_\_\_\_

Crawford  
(County)

1. Public Land Survey  
T 26N R 2W  
T R  
T R  
T R  
T R  
S  
S  
S  
S
2. Property Controlling in Section \_\_\_\_\_
3. Miscellaneous Property in Sec. \_\_\_\_\_

4. Lot No. \_\_\_\_\_, Recorded Plat \_\_\_\_\_
5. Private Claims \_\_\_\_\_

I, Marvin E. Myers, in a field survey on November 10, 2001 do hereby state that under requirements of P.A. 74, Michigan P.A. of 1970, the corner points mentioned in lines 1 and 2 above were in conformance with regulations and rules therefore as required in the current manual of survey instructions of the United States Department of the Interior, Bureau of Land Management or by a decree of a Court of Law and /or that the corner points mentioned in lines 3, 4 and 5 above were in conformance with the rules of the Michigan Board of Land Surveyors or by a Decree of a Court of Law; established, re-established, monumented, recovered, found as expressed below:

**NOTE: Not more than 2 corners, all in the same town and range, may be recorded on this certificate.**

**A. Description of original monument and accessories and/or subsequent restoration:**

- G.L.O. November 1852 1861 R.T. Ostling  
Mon - Cor Post  
Wit: 12" B. Oak N53°30'E 82.5  
12" B. Oak S43°30'E 47.5  
12" B. Oak S44°30'W 55.4  
8" J. Pine N72°W 17.82
- 187 Y. Oak N88°15'W 10.6lks
- 1937 G. D. Henning  
Mon - BT Fd. to be 18" Y. Pine  
Set Oak Post  
Wit: 12" B. Oak N53 ½°E 1.25 lks  
12" B. Oak S43 ½°E 72 lks  
12" B. Oak S44 ½°W 82 lks  
8" J. Pine N22°W 27 lks

(Henning notes BT is a 18" Y. Pine not Y. Pine with marks visible)

**B. Description of corner evidence found and/or method applied in restoring or reestablishing corner:**

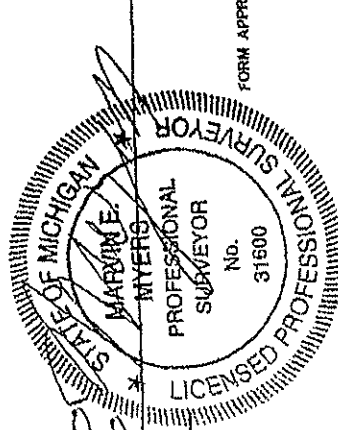
- Found 5/8" x 3/4" rebar with cabin spike along side; found 2"x2" hub along side; found 10" J. Pine S86°E 31.27; found spike in E. side 8" J. Pine S05°W 17.62; found 13" Poplar S83°W 13.75; found 18" Oak S07°W 52.2 Accepted 5/8" bar as the best available evidence of the position of the Original Government Corner. Replaced 5/8" bar with Standard Crawford County Monument.

**C. Description of monument for corner and accessories established to perpetuate locating the position of the corner:**

- Mon - Standard Crawford County Monument.
- Wit: Spike in side of 14" Poplar S83°W 13.75  
Spike in E. side 8" J. Pine S05°W 17.62  
Nail & tag 4' above ground in W. side S07°W 52.65 (52.2 to existing face blaze)  
Nail & tag NE side Utility Pole N10°E 64.15  
Carsonite Post North 2.5±

Signed by Marvin E. Myers

Surveyor's Michigan License No. 31600



Marvin E. Myers, P.S.  
County Surveyor  
Date December 11, 2001

CRAWFORD COUNTY  
PEER GROUP APPROVAL  
DATE NOV 30, 2001

Register of Deeds Stamp & File Number

1	A	B	C	D	E	F	G	H	I	J	K	L	M
2	6	5	4	3	2								
3													
4	7	8	9	10	11	12							
5													
6	18	17	16	15	14	13							
7													
8	19	20	21	22	23	24							
9													
10	30	29	28	27	26	25							
11													
12	31	32	33	34	35	36							
13													

September 6, 1972  
L-1 P-128  
C. Eugene Ostling  
Mon: Fd 5/8" Iron Bar  
Wit: Same as 1969 survey.

10" J. Pine S01°30'W 52.2'  
10" J. Pine S78°15'E 31.8'  
8" J. Pine N63°W 13.4'  
Aug. 1999 unrecorded survey field notes by R. Brand  
Mon - Found 5/8" Iron add two witness  
Wit: 13" Poplar S83°W 13.75  
12" J. Pine S04°E 17.64

APR 09 2002

LAND CORNER RECORDATION CERTIFICATE  
Filing Requirement of Act 74, Mich. P.A. 1970

For corners in

Crawford  
(County)

Located in: \_\_\_\_\_ Corner Code # \_\_\_\_\_

SECTION \_\_\_\_\_

- Public Land Survey  
T 26N R 2W \_\_\_\_\_  
T \_\_\_\_\_ R \_\_\_\_\_ 16  
T \_\_\_\_\_ R \_\_\_\_\_  
T \_\_\_\_\_ R \_\_\_\_\_
- Property Controlling in Section  
S \_\_\_\_\_ R \_\_\_\_\_  
S \_\_\_\_\_ R \_\_\_\_\_
- Miscellaneous Property in Sec.  
S \_\_\_\_\_ R \_\_\_\_\_  
S \_\_\_\_\_ R \_\_\_\_\_

Register of Deeds Stamp & File Number

1	A	B	C	D	E	F	G	H	I	J	K	L	M
2	6	5	4	3	2	1							
3													
4	7	8	9	10	11	12							
5													
6	18	17	16	15	14	13							
7													
8	19	20	21	22	23	24							
9													
10	30	29	28	27	26	25							
11													
12	31	32	33	34	35	36							
13													

- Lot No. \_\_\_\_\_, Recorded Plat \_\_\_\_\_
- Private Claims \_\_\_\_\_

I, Marvin E. Myers, in a field survey on November 10, 2001 do hereby state that under requirements of P.A. 74, Michigan P.A. of 1970, the corner points mentioned in lines 1 and 2 above were in conformance with regulations and rules therefore as required in the current manual of survey instructions of the United States Department of the Interior, Bureau of Land Management or by a decree of a Court of Law and for that the corner points mentioned in lines 3, 4 and 5 above were in conformance with the rules of the Michigan Board of Land Surveyors or by a Decree of a Court of Law; established, re-established, monumented, recovered, found as expressed below.

**NOTE: Not more than 2 corners, all in the same town and range, may be recorded on this certificate.**

**A. Description of original monument and accessories and/or subsequent restoration:**

- I-6 GLO - November 1852 L121, P696 Sept 1972 C. E. Ostling  
D.A. Pettibone D.S. Mon - not given Ostling surveyed the East side of Section 15, but did not indicate a corner location.  
Mon. - Set large post  
no trees less than  
40 chains

1937 G. D. Henning  
Mon - Map indicates Original US GLO Corner identified

**B. Description of corner evidence found and/or method applied in restoring or reestablishing corner:**

Found 5/8" x 30" bar in old N-S fence row (fence is on ground); found B. Oak with blazed face S48°W 38.5; found B. Oak with blazed face N30°W 28.6; I-5 is N01°44'08"E 2648.29; I-7 is S01°46'21"W 2646.44 Accepted 5/8" bar as the best available evidence of the position of the Original Government Corner. Replaced 5/8" bar with Standard Crawford County Monument.

**C. Description of monument for corner and accessories established to perpetuate locating the position of the corner:**

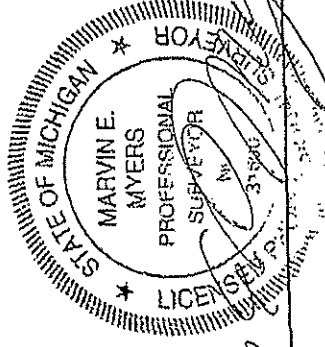
- Mon - Standard Crawford County Monument.  
Wit:  
Nail & tag in S. side 7" J. Pine N60°E 26.60  
Nail & tag in SW side 7" J. Pine S53°E 26.72  
Nail & tag W. side 10" J. Pine S01°E 36.48  
Nail & tag S. side 10" B. Oak S48°W 38.95  
Carsonite Post North 0.5±

CRAWFORD COUNTY  
PEER GROUP APPROVAL

DATE NOV 30, 2001

*Marvin E. Myers*

Marvin E. Myers, P.S.  
County Surveyor



Signed by *Marvin E. Myers* Date December 11, 2001

Surveyor's Michigan License No. 31600



**LAND CORNER RECORDATION CERTIFICATE**  
**Filing Requirement of Act 74, Mich. P.A. 1970**

For corners in

CRAWFORD  
 (County)

Located in:

Corner Code #

LH Pg 279

- 1. Public Land Survey      T 26N R 2W      I-9
- T     R
- T     R
- T     R
- T     R
- 2. Property Controlling      S
- in Section                    S
- 3. Miscellaneous            S
- Property in Sec.            S

- 4. Lot No.    , Recorded Plat
- 5. Private Claims

I, Carol A. Waite, in a field survey on December 4, 2001 do hereby state that under requirements of P.A. 74, Michigan P.A. of 1970, the corner points mentioned in lines 1 and 2 above were in conformance with regulations and rules therefore as required in the current manual of survey instructions of the United States Department of the Interior, Bureau of Land Management or by a decree of a Court of Law and /or that the corner points mentioned in lines 3, 4 and 5 above were in conformance with the rules of the Michigan Board of Land Surveyors or by a Decree of a Court of Law; established, re-established, monumented, recovered, found as expressed below.

**NOTE: Not more than 2 corners, all in the same town and range, may be recorded on this certificate.**

**A. Description of original monument and accessories and/or subsequent restoration:**

**I-9; Corner Common to Section 22, 23, 26 & 27**

1852 -- GLO Resurvey by D.A. Pettison, set post witnessed by 1) Pine 8" N72°W 20 lks and 2) Pine 8" S67°E 11 lks.

1937 -- George D. Henning, found both USBT's -- SE BT rotten but marks identified. Oak post set at record chainage with 4 NBT's

3) J.Pine 4" N45°E 20 lks 4) B.Oak 5" S08°W 28 lks 5) J.Pine 4" S56°W 43 ½ lks 6) B.Oak 6" N46 ½°W 40 ½ lks

Undated Notes -- Houghton, shows iron & post with 3 NBT's. 7) Oak 8" S10°E 19.0' 8) SP 8" S40°W 23.4' 9) Oak 9" N45°W 22.3'

Note: These 3 NBT's fit Henning NBT numbers 4, 5, & 6 for a position ±7' West of the original corner position as perpetuated by Henning. 1962 -- Robert T. Ostling, post gone, found soil mark from GDH witnesses -- Houghton "wild" corner is about 8' West of true corner. Placed 5/8" bar in original soil mark.

1970 -- Norman F. Parker, established 1/16 corner ¼ mile North of corner I-9 for the plat of "Janice Manor"(L-3, Pg22), but does not show what was used for corner I-9.

1973 -- Larry L. Cavanagh, found stake and set ½" iron bar. Also found 5/8" iron bar of undetermined origin at S89°05'27"E, 5.1'.

½" bar is witnesses by 10) N40°E 19.4' 5" R.Pine and 11) S88°30'E 42.2' 10" J.Pine.

5/8" bar is witnessed by 10) N25°E 16.6' 5" R.Pine and 11) S77°E 37.0' 10" J.Pine

1974 -- George D. Henning, found ½" iron bar, no witnesses stated.

1977 -- Norman F. Parker (L164, Pg 366), established 1/16 corner ¼ mile West of corner I-9, but does not show what was used for corner I-9.

Measurements are consistent with using Cavanagh's ½" bar for corner I-9.

1995 -- Robert F. Mitchell, found ½" bar & cap #17614 witnessed by 10) N40°E 19.65' 11" R.Pine 12) S07°W 14.47' 12" R.Pine

13) N55°W 42.35' 10" Oak 14) N05°W 44.14' 14" Poplar

1997 -- Frank J. Arleth, found bar by Cavanagh.

1997 -- Bernard R. Feldhauser, does not state what was used for corner I-9, but measurements are consistent with using Cavanagh's bar.

**B. Description of corner evidence found and/or method applied in restoring or reestablishing corner:**

**I-9; Corner Common to Section 22, 23, 26 & 27**

The 5/8" bar set by Ostling was found to have been removed. Found the hole the bar had been in 5.08' East of Cavanagh's bar & cap.

From this hole I recovered the stump remains of Henning witnesses 3, 5 & 6 at record bearing and distance to face. This position is

accepted as a perpetuation of the original government corner based on the evidence recovered by Henning and perpetuated by Ostling.

Also found a 4"X4" treated wood post 7.2' West of the original position that fits the Houghton "wild" position as noted by Ostling and

verified by the remains witnessed 7 & 9. At the position of the original corner as perpetuated by Henning and Ostling, I placed a 2 ½" X 30" aluminum pipe with 3 ¼" brass cap. The condition of witnesses is 1-2) gone, 3) stump remains, 4) gone, 5-6) stump remains, 7-9) same as 4-6, 10-12) good, 13-14) did not check. The ½" bar & cap #17614 was removed at the request of Larry Cavanagh.

**C. Description of monument for corner and accessories established to perpetuate locating the position of the corner**

**I-9; Corner Common to Section 22, 23, 26 & 27**

2 ½" X 30" aluminum pipe with 3 ¼" brass cap

10) N23°E Fd 60d Nail in SE Face 12" R.Pine 16.75' N37°W Set 60d Nail in NE Face 9" W.Oak 61.12'

11) S76°E Set 60d Nail in S Face 14" J.Pine 37.58' West 4"X4" Treated Post 7.2'

12) S23°W Set 60 d Nail in W Face 14" R.Pine 15.91'

**Register of Deeds Stamp & File Number**

1	A	B	C	D	E	F	G	H	I	J	K	L	M
2	6	5	4	3	2	1							
3													
4	7	8	9	10	11	12							
5													
6	18	17	16	15	14	13							
7													
8	19	20	21	22	23	24							
9													
10	30	29	28	27	26	25							
11													
12	31	32	33	34	35	36							
13													

Signed by Carol A. Waite

Date 12/6/01

Surveyor's Michigan License No. 43074



**LAND CORNER RECORDATION CERTIFICATE**  
**Filing Requirement of Act 74, Mich. P.A. 1970**

For corners in

CRAWFORD  
 (County)

Located In: \_\_\_\_\_ Corner Code #

- 1. Public Land Survey                    T 26N R 2W  
     T      R    \_\_\_\_\_                    H-9  
     T      R    \_\_\_\_\_                    \_\_\_\_\_  
     T      R    \_\_\_\_\_                    \_\_\_\_\_
- 2. Property Controlling                S 22 T 26N R 2W  
     in Section                            S      T      R                          12  
     S      T      R    \_\_\_\_\_                    \_\_\_\_\_  
     S      T      R    \_\_\_\_\_                    \_\_\_\_\_

Register of Deeds Stamp & File Number

- 4. Lot No. \_\_\_\_\_, Recorded Plat \_\_\_\_\_
- 5. Private Claims \_\_\_\_\_

1	A	B	C	D	E	F	G	H	I	J	K	L	M
2	6	5	4	3	2	1							
3													
4	7	8	9	10	11	12							
5													
6	16	17	16	15	14	13							
7													
8	19	20	21	22	23	24							
9													
10	30	29	28	27	26	25							
11													
12	31	32	33	34	35	36							
13													

I, Carol A. Waite, in a field survey on October 24, 2000 do hereby state that under requirements of P.A. 74, Michigan P.A. of 1970, the corner points mentioned in lines 1 and 2 above were in conformance with regulations and rules therefore as required in the current manual of survey instructions of the United States Department of the Interior, Bureau of Land Management or by a decree of a Court of Law and /or that the corner points mentioned in lines 3, 4 and 5 above were in conformance with the rules of the Michigan Board of Land Surveyors or by a Decree of a Court of Law, established, re-established, monumented, recovered, found as expressed below:

**NOTE: Not more than 2 corners, all in the same town and range, may be recorded on this certificate.**

**A. Description of original monument and accessories and/or subsequent restoration:**  
**H-9; SOUTH ¼ CORNER SECTION 22**

- 1852 – GLO RESURVEY BY D.A. PETTIBONE, SET QUARTER SECTION POST FROM WHICH
- 1937 – GEORGE HENNING FOUND US BT'S, TOOK THE FOLLOWING NEW WITNESSES:  
     1)A YELLOW PINE 12" DIAM BEARS N50°W 26 LKS AND 2)A YELLOW PINE 22" DIAM BEARS S31°E 58 LKS  
     3)A JACK PINE 8" N45W 55 LKS AND 4)A WHITE OAK 4" S16 ½E 32 LKS
- 1977 – NORMAN PARKER, LCRC L2, PG 156, AND SURVEY L164, PG 366, FD 1 ½" PIPE AND SCRIBED POST, OLD WIT 5)10" OAK N55°E 45.8' NEW WITS 6)10" OAK S61°E 17.7' AND 7)6" OAK S12°W 26.1'
- 1997 – MARVIN MYERS, SURVEY L443, PG 292, INDICATES CORNER FOUND AS RECORDED IN L2, PG 156.

**12; CENTER-SOUTH 1/16 CORNER SECTION 22**  
 NO RECORDS FOUND.


**B. Description of corner evidence found and/or method applied in restoring or reestablishing corner:**

- H-9; SOUTH ¼ CORNER SECTION 22
- FD ½" ROD WITH CAP #31600 THAT FIT THE POSITION AS RECORDED BY PARKER IN 1977. THIS POSITION IS ACCEPTED AS A PERPETUATION OF THE ORIGINAL GOVERNMENT CORNER LOCATION PER EVIDENCE RECOVERED BY GEORGE HENNING IN 1937. REPLACED ½" ROD AND CAP WITH A 2 ½"X30" FLARED BOTTOM ALUMINUM PIPE WITH 3 ¼" BRASS CAP. CONDITION OF WITNESSES ARE 1-6) GONE AND 5) IS IN POOR CONDITION

**12; CENTER-SOUTH 1/16 CORNER SECTION 22**  
 SET 5/8"X24" REROD WITH CAP #43074 MID-WAY AND ON LINE BETWEEN CORNER H-8, AS RECORDED BY PARKER IN L164, PG 366, AND CORNER H-9.

**C. Description of monument for corner and accessories established to perpetuate locating the position of the corner:**

- H-9; SOUTH ¼ CORNER SECTION 22
- 2 ½"X30" FLARED BOTTOM ALUM PIPE WITH 3 ¼" BRASS CAP
- N55°E FD 20d NAIL IN S FACE 12" W.OAK 21.04'
- S50°E SET 60d NAIL IN NE FACE 5" TW W.PINE 56.04'
- S06°W FD 20d NAIL IN E FACE 6" B.OAK 26.56' (PARKER BT)
- S08°W SET 60d NAIL IN W FACE 10" W.OAK 31.05'
- N22°W FD 20d NAIL IN W FACE 10" W.OAK 26.34'
- 12; CENTER-SOUTH 1/16 CORNER SECTION 22
- 5/8"X24" REROD WITH CAP #43074
- NORTH FD ½" REROD(NW COR "C") 15.52'
- N65°E SET 60d NAIL IN S FACE 12" B.OAK 19.12'
- S34°W SET 60d NAIL IN W FACE 12" J.PINE 28.71'
- N76°W SET 60d NAIL IN N FACE 12" B.OAK 28.85'



Signed by Carol A. Waite

Date 12-26-00

Surveyor's Michigan License No. 43074

LAND CORNER RECORDATION CERTIFICATE  
Filing Requirement of Act 74, Mich. P.A. 1970

APR 09 2002

For corners in

Crawford  
(County)

Located In:

Corner Code #

1. Public Land Survey  
T 26N R 2W  
T R  
T R  
T R  
T R  
T R  
T R
2. Property Controlling  
S
3. Miscellaneous  
S
- Property in Sec.  
S

SECTION

Register of Deeds Stamp & File Number

1	A	B	C	D	E	F	G	H	I	J	K	L	M
2	6	5	4	3	2	1							
3													
4	7	8	9	10	11	12							
5													
6	18	17	16	15	14	13							
7													
8	19	20	21	22	23	24							
9													
10	30	29	28	27	26	25							
11													
12	31	32	33	34	35	36							
13													

4. Lot No. \_\_\_\_\_, Recorded Plat \_\_\_\_\_
5. Private Claims \_\_\_\_\_

I, Marvin E. Myers, in a field survey on Nov 10, 2001 do hereby state that under requirements of P.A. 74, Michigan P.A. of 1970, the corner points mentioned in lines 1 and 2 above were in conformance with regulations and rules therefore as required in the current manual of survey instructions of the United States Department of the Interior, Bureau of Land Management or by a decree of a Court of Law and /or that the corner points mentioned in lines 3, 4 and 5 above were in conformance with the rules of the Michigan Board of Land Surveyors or by a Decree of a Court of Law, established, re-established, monumented, recovered, found as expressed below.

NOTE: Not more than 2 corners, all in the same town and range, may be recorded on this certificate.

A. Description of original monument and accessories and/or subsequent restoration:

- G.L.O. November 1852 1972 L-1 P-128 L.C.R.C
- D.A. Pettibone D.S. 1972 Unrecorded Survey  
Mon: Post C. Eugene Ostling  
Wit: 6" Pine N2.5"W 49 lks Mon: Fd 5/8" Iron Bar  
5" Pine S30.5"W 227lks Wit: 14" Oak S88°30'E 38.6'  
8" J. Pine N22°30'E 46.9'  
6" J. Pine N40"W 8.35'
- 1978 Unrecorded Survey  
George D. Henning  
Mon: 5/8" Bar  
Wit: 10" J. Pine N24°E 46.2'  
8" J. Pine S86°E 38.0'  
8" J. Pine S43°W 8.30'

- 1979 L-192, P496  
Norman F. Parker  
Mon: 5/8" Bar  
Wit: 10" J. Pine N24°E 46.25'  
8" J. Pine S86°E 38.0'  
8" J. Pine S43°W 8.3'

- 1988 L-286, P-142  
Frank J. Arleth  
Wit: 10" J. Pine N24°E 46.2'  
8" J. Pine S86°E 38.0'

B. Description of corner evidence found and/or method applied in restoring or reestablishing corner:

Found 5/8" bar; found all accessories listed above except GLO BT's Accepted 5/8" bar as the best available evidence of the position of the Original Government Corner. Replaced 5/8"x30" bar with Standard Crawford County Monument.

C. Description of monument for corner and accessories established to perpetuate locating the position of the corner:

- Mon - Standard Crawford County Monument.
- Wit:  
Fd 60d spike S. side 12" B. Oak N31°E 46.90  
Fd 60d spike W side 14" B. Oak S25°W 27.94  
2" pipe N81°W 32.78  
Fd 60d spike S side 6" J. Pine N76°W 40.87  
Carsonite post East 2.0

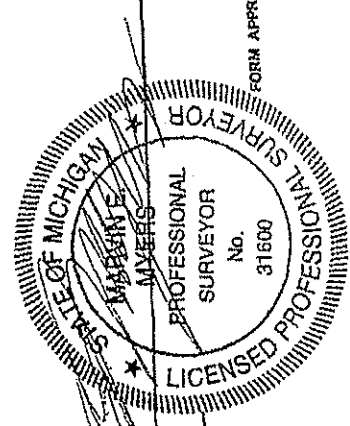
CRAWFORD COUNTY  
PEER GROUP APPROVAL

DATE Nov 30, 2001

*Marvin E. Myers MBE*

Marvin E. Myers, P.S.  
County Surveyor

Date December 11, 2001



Signed by *Marvin E. Myers*  
Surveyor's Michigan License No. 31600

LAND CORNER RECORDATION CERTIFICATE  
Filing Requirement of Act 74, Mich. P.A. 1970

APR 09 2002

For corners in

Crawford (County) Located In: \_\_\_\_\_ Corner Code # \_\_\_\_\_

SECTION \_\_\_\_\_

- 1. Public Land Survey T 26N R 2W L-8  
T R  
T R  
T R
- 2. Property Controlling S  
in Section S  
3. Miscellaneous S  
Property in Sec. S

4. Lot No. \_\_\_\_\_, Recorded Plat \_\_\_\_\_  
5. Private Claims \_\_\_\_\_

Register of Deeds Stamp & File Number

1	A	B	C	D	E	F	G	H	I	J	K	L	M
2	6	5	4	3	2								
3													
4	7	8	9	10	11	12							
5													
6	18	17	16	15	14	13							
7													
8	19	20	21	22	23	24							
9													
10	30	29	28	27	26	25							
11													
12	31	32	33	34	35	36							
13													

I, Marvin E. Myers, in a field survey on Nov. 10, 2001 do hereby state that under requirements of P.A. 74, Michigan P.A. of 1970, the corner points mentioned in lines 1 and 2 above were in conformance with regulations and rules therefore as required in the current manual of survey instructions of the United States Department of the Interior, Bureau of Land Management or by a decree of a Court of Law and /or that the corner points mentioned in lines 3, 4 and 5 above were in conformance with the rules of the Michigan Board of Land Surveyors or by a Decree of a Court of Law; established, re-established, monumented, recovered, found as expressed below.

NOTE: Not more than 2 corners, all in the same town and range, may be recorded on this certificate.

A. Description of original monument and accessories and/or subsequent restoration:

G.L.O. November 1852 L3, P22 Janice Manor 1973 LL Cavanagh  
D.A. Pettibone D.S. Oct 1970 N. Parker Mon - 5/8 iron bar

Mon: Post  
Wit: 8" Pine S413/4°W 4.40 lks

1974 G.D. Henning  
1977 L164, P212  
1978  
Mon - 5/8" Bar

1982 & 1997 Frank J. Arleth  
Mon - 5/8" bar  
Wit: 10" J. Pine N24°E 46.2'  
8" J. Pine S8°E 38.0'

Mon: 5/8" Bar  
Wit: Face P. Pole S81°E 28.0'  
6" J. Pine S9°E 29.3'  
8" J. Pine N18°W 32.9'

1994 R. Brand (field notes)  
Mon - Fd property corner  
Wit: Dist to I-9 2638.84

Set spike in S. side PP S80°E 28.4  
Set spike in E. side Blazed 9" J. Pine S10°E 29.93  
Set spike in NW side 8" W. Oak S45°W 32.88  
Set spike in NE side 7" Oak N46°W 42.64

L.C.R.C. L.-2 P.-156, 1977 N. F. Parker  
L.-164 P.-366 & 166 P.-155, 1977  
L.-192 P.-496, 1979

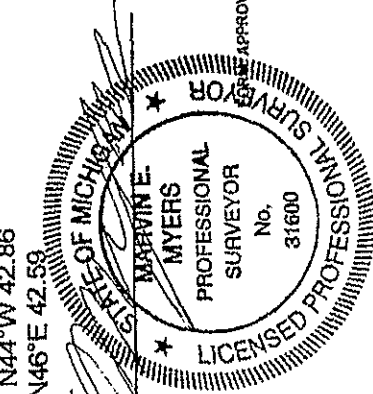
B. Description of corner evidence found and/or method applied in restoring or reestablishing corner:

Found 5/8" bar; found face P. Pole S81°E 28.0; found 6" J. Pine S9°E 29.3; found spike in NW side 8" W. Oak S45°W 32.88; found spike in NE side 7" Oak N46°W 42.64 Accepted 5/8" bar as the best available evidence of the position of the Original Government Corner. Replaced 5/8" bar with Standard Crawford County Monument.

C. Description of monument for corner and accessories established to perpetuate locating the position of the corner:

Mon - Standard Crawford County Monument  
Wit: Found Spike in S. side of P. Pole S80°E 28.4  
Found Spike in E. side Blazed 9" J. Pine S10°E 29.93  
Found Spike in NW side 8" W. Oak S45°W 32.88  
Found Spike in NE side 7" Oak N46°W 42.64  
Set Nail & tag in SW side 10" B. Oak N44°W 42.86  
Set Nail & tag in NW side 7" B. Oak N46°E 42.59

CRAWFORD COUNTY  
PEER GROUP APPROVAL  
DATE NOV 30 2001



Signed by Marvin E. Myers  
Surveyor's Michigan License No. 31600

Date Dec 2001  
Marvin E. Myers  
Marvin E. Myers, P.S.  
Deputy Surveyor

LAND CORNER RECORDATION CERTIFICATE  
Filing Requirement of Act 74, Mich. P.A. 1970

APR 09 2002

For corners in

Crawford

(County)

Located in:

Corner Code #

SECTION

1. Public Land Survey  
T 26N R 2W L-9  
T R  
T R  
T R  
T R
2. Property Controlling in Section  
S  
S  
S  
S
3. Miscellaneous Property in Sec.  
T R  
T R  
T R  
T R

4. Lot No. \_\_\_\_\_, Recorded Plat \_\_\_\_\_
5. Private Claims \_\_\_\_\_

Register of Deeds Stamp & File Number

1	A	B	C	D	E	F	G	H	I	J	K	L	M
2	6	5	4	3	2	1							
3													
4	7	8	9	10	11	12							
5	18	17	16	15	14	13							
6	19	20	21	22	23	24							
7													
8	30	29	28	27	26	25							
9													
10	31	32	33	34	35	36							
11													
12													
13													

I, Marvin E. Myers, in a field survey on December 14, 2001 do hereby state that under requirements of P.A. 74, Michigan P.A. of 1970, the corner points mentioned in lines 1 and 2 above were in conformance with regulations and rules therefore as required in the current manual of survey instructions of the United States Department of the Interior, Bureau of Land Management or by a decree of a Court of Law and for that the corner points mentioned in lines 3, 4 and 5 above were in conformance with the rules of the Michigan Board of Land Surveyors or by a Decree of a Court of Law; established, re-established, monumented, recovered, found as expressed below:

**NOTE: Not more than 2 corners, all in the same town and range, may be recorded on this certificate.**

**A. Description of original monument and accessories and/or subsequent restoration:**


- |                           |                          |                                      |                              |
|---------------------------|--------------------------|--------------------------------------|------------------------------|
| G.L.O. November 1852      | August 30, 1962          | December 7, 1973                     | May 22, 1974                 |
| D.A. Pettibone D.S.       | Unrecorded Survey        | Unrecorded Survey                    | Unrecorded Survey            |
| Mon: Post                 | Robert t. Ostling RLS.   | Larry L. Cavanagh, RLS.# 17614       | George D. Henning RLS # 2240 |
| Wit: 8" Pine N72°W 20 lks | Mon 5/8" Bar             | Mon: Found Stake & Set 1/2" Iron Bar | Mon: 1/2" Iron Bar           |
| 8" Pine S67°E 11 lks      |                          | Wit: 10" J. Pine S88°30'E 42.2'      |                              |
|                           |                          | 5" R. Pine N40°E 19.4'               | December 4, 2001             |
|                           |                          | Fd. 5/8" Bar Of Undetermined Origin  | LCRC L 4, P. 279             |
| 1994 fieldnotes R. Brand  | 1997 F Arleth            | At S89°05'27"E 5.1'                  | (see dossier for history)    |
| Mon - not given           | Mon - Fd bar by Cavanagh |                                      | 2 1/2"x30" pipe with cap     |

**B. Description of corner evidence found and/or method applied in restoring or reestablishing corner:**

Found 2 1/2" aluminum pipe with 3 1/4" Brass cap; found 1/2" bar and Cap #17614 bar 5.1 feet West; found all of accessories recorded in Liber 4, Page 279. Removed 1/2" by 18" bar and cap #17614 per request of Larry L. Cavanagh, PS # 17614. Accepted 2 1/2" pipe with brass cap as a perpetuation of the Original Government Corner.

**C. Description of monument for corner and accessories established to perpetuate locating the position of the corner:**

- Mon - 2 1/2" x 30" aluminum pipe with brass cap left in place  
Wit: 60d nail in SE side of 12" R. Pine N23°E 16.75  
60d nail in S. side 14" J. Pine S76°E 37.58  
60d nail in W. side 14" R. Pine S23°W 15.91  
60d nail in NE side 9" W. Oak N37°W 61.12



*Marvin E. Myers*

Signed by \_\_\_\_\_  
Surveyor's Michigan License No. 31600

CRAWFORD COUNTY  
PEER GROUP APPROVAL

DATE Nov 30, 2001  
*Marvin E. Myers*

Marvin E. Myers, P.S.  
County Surveyor

Date January 4, 2002

**LAND CORNER RECORDATION CERTIFICATE**  
**Filing Requirement of Act 74, Mich. P.A. 1970**

For corners in

Crawford  
 (County)

Located In:

Corner Code #

1. Public Land Survey

T 26N R 2W

T \_\_\_\_\_  
 T \_\_\_\_\_  
 T \_\_\_\_\_  
 T \_\_\_\_\_  
 T \_\_\_\_\_  
 S \_\_\_\_\_  
 S \_\_\_\_\_  
 S \_\_\_\_\_  
 S \_\_\_\_\_

G-11

2. Property Controlling

in Section

3. Miscellaneous

Property in Sec.

4. Lot No. \_\_\_\_\_, Recorded Plat \_\_\_\_\_

5. Private Claims \_\_\_\_\_

I, Carol A. Waite, in a field survey on September 20, 2002 do hereby state that under requirements of P.A. 74, Michigan P.A. of 1970, the corner points mentioned in lines 1 and 2 above were in conformance with regulations and rules therefore as required in the current manual of survey instructions of the United States Department of the Interior, Bureau of Land Management or by a decree of a Court of Law and /or that the corner points mentioned in lines 3, 4 and 5 above were in conformance with the rules of the Michigan Board of Land Surveyors or by a Decree of a Court of Law; established, re-established, monumented, recovered, found as expressed below:

**NOTE: Not more than 2 corners, all in the same town and range, may be recorded on this certificate.**

**A. Description of original monument and accessories and/or subsequent restoration:**

**G-11; Corner Common to Sections 27, 28, 33, & 34**

1852 – GLO resurvey by Dorwin A. Pettibone, set post from which 1) Y.Pine 18" N25W 69 lks and 2) W.Oak 14" S45W 41 lks.

1937 – George D. Henning, RLS 2240, set oak post from probable USBT NW.

1963 – George D. Henning, RLS 2240, with evidence of measurements South (5247.5') and West (2605') from known positions and from the witness stump as well as the mute evidence of the E-W section line road, the post set in 1937 is considered the best available evidence of the section corner. Set a 1"X24" iron bar and post at corner witnessed by: 1) Y.Pine stump N25W 69 lks (45.5'), 3) 7" B.Oak N60E 47.7', 4) 16" W.Oak S56E 47.3', 5) 6" W.Oak S70W 36.0', 6) 6" B.Oak N33W 33.4'.

1974 – Norman F. Parker, RLS 16939, LCRC L2, Pg 84, 1"X24" iron bar & post restored by G.Henning from original witness in 1937, recites Henning witnesses 3-6.

1980 - Norman F. Parker, RLS 16939, Certificate of Survey L 193, Pg 81-83, 1" pipe & post by G.Henning, no witnesses stated.

**B. Description of corner evidence found and/or method applied in restoring or reestablishing corner:**

**G-11; Corner Common to Sections 27, 28, 33, & 34**

Found 1" X 29" bar and 3 of Henning's witnesses as well as the stump of GLO witness # 1. Measured 5244.10' to corner South. Accepted this position as the best available evidence of the position of the original corner and set a 2 1/2" X 30" aluminum pipe with 3 1/4" brass cap over the 1" bar.

**C. Description of monument for corner and accessories established to perpetuate locating the position of the corner:**

**G-11; Corner Common to Sections 27, 28, 33, & 34**

2 1/2" X 30" aluminum pipe with 3 1/4" brass cap

N50E Set 60d nail in nw face 5" B.Oak 47.01'

S58E Lower face blaze on 16" W.Oak snag 47.3'

S25E Set 60d nail in N face 14" W.Oak 49.55'


S71W Set 60d nail in N face 8" W.Oak 36.25'

N31W Set 60d nail in W face 8" B.Oak 33.63'

South Carsonite Post 1.0'

Register of Deeds Stamp & File Number

1	A	B	C	D	E	F	G	H	I	J	K	L	M
2	6	5	4	3	2	1							
3													
4	7	6	5	4	3	2	1						
5													
6	19	17	16	15	14	13							
7													
8	19	20	21	22	23	24							
9													
10	30	29	28	27	26	25							
11	31	32	33	34	35	36							
12													
13													



Signed by Carol A. Waite

Date 9/23/02

Surveyor's Michigan License No. 43074

**LAND CORNER RECORDATION CERTIFICATE**  
**Filing Requirement of Act 74, Mich. P.A. 1970**

or corners in

Crawford Located In: \_\_\_\_\_ Corner Code # \_\_\_\_\_  
 (County)

1. Public Land Survey T 26NR 2W \_\_\_\_\_  
 T \_\_\_\_\_ R \_\_\_\_\_ G-12  
 T \_\_\_\_\_ R \_\_\_\_\_ \_\_\_\_\_  
 T \_\_\_\_\_ R \_\_\_\_\_ \_\_\_\_\_
2. Property Controlling S 34 T 26N R 2W \_\_\_\_\_  
 in Section S \_\_\_\_\_ R \_\_\_\_\_ 3  
 S \_\_\_\_\_ R \_\_\_\_\_ \_\_\_\_\_  
 Property in Sec. S \_\_\_\_\_ R \_\_\_\_\_ \_\_\_\_\_

4. Lot No. \_\_\_\_\_, Recorded Plat \_\_\_\_\_  
 5. Private Claims \_\_\_\_\_

I, Carol A. Waite, in a field survey on September 20, 2002, do hereby state that under requirements of P.A. 74, Michigan P.A. of 1970, the corner points mentioned in lines 1 and 2 above were in conformance with regulations and rules therefore as required in the current manual of survey instructions of the United States Department of the Interior, Bureau of Land Management or by a decree of a Court of Law and /or that the corner points mentioned in lines 3, 4 and 5 above were in conformance with the rules of the Michigan Board of Land Surveyors or by a Decree of a Court of Law; established, re-established, monumented, recovered, found as expressed below:

**NOTE: Not more than 2 corners, all in the same town and range, may be recorded on this certificate.**

**A. Description of original monument and accessories and/or subsequent restoration:**

- G-12; ¼ Corner Common to Sections 33 & 34**  
 1852 – GLO resurvey by Dorwin A. Pettibone, set quarter section post from which 1) W.Pine 13" N53E 21 lks and 2) W.Pine 12" N87W 29 lks.  
 1937 – George D. Henning, RLS 2240, found no evidence of corner or USBT's.  
 1963 – George D. Henning, RLS 2240, measures the line between sections 33 & 34 (5247.5') and makes no mention of the ¼ corner.  
 1980 - Norman F. Parker, RLS 16939, Certificate of Survey L193, Pg 81-83, found corner of record witnessed by 3) 6" J.Pine N47E 1.5', 4) 6" J.Pine S46E 12.10', 5) 10" J.Pine S59W 20.75', 6) 6" B.Oak N76W 19.28'.  
 1980 - Norman F. Parker, RLS 16939, LCRC L2, Pg 241, found corner of record ½" bar witnessed by 3) 6" J.Pine N47E 1.5', 4) 6" J.Pine S46E 13.10', 5) 10" J.Pine S39W 20.75', 6) 6" B.Oak N76W 19.28'.

**3; North 1/16 corner between Sections 33 & 34**

- 1963 – George D. Henning, RLS 2240, set ½" X 30" bar at a proportionate position between section corners witnessed by 1) 6" J.Pine N60W 3.8', also set ½" bar at property corners 93.15' East and 116.2' South.  
 1980 - Norman F. Parker, RLS 16939, Certificate of Survey L193, Pg 81-83, found ½" bar witnessed by 1) Stump N51W 3.15', 2) Oak stump N27W 25.15', 3) 12" B.Oak N89W 28.55'.

**B. Description of corner evidence found and/or method applied in restoring or reestablishing corner:**

**G-12; ¼ Corner Common to Sections 33 & 34**

Found a ½" X 18" rebar with cap #16939 and all 4 Parker witnesses at a position 2.34' W and 1.35' N of a single proportionate position between section corners. This position is consistent with the 1980 Parker survey. Accepted this position as being within acceptable tolerance of a proper reestablishment of the position of the original corner and set a 2 ½" X 30" aluminum pipe with 3 ¼" brass cap over the ½" rebar.

**3; North 1/16 corner between Sections 33 & 34**

Did not find the ½" bar, set a 5/8" X 24" rerod with cap #43074 at a mid-point between the section and ¼ corners.

**C. Description of monument for corner and accessories established to perpetuate locating the position of the corner:**

**G-12; ¼ Corner Common to Sections 33 & 34**


- 2 ½" X 30" aluminum pipe with 3 ¼" brass cap
- N41E Fd 60d nail in SE face 6" J.Pine 1.69'
- S88E Fd 60d nail in N face Power Pole 36.99'
- S53E Fd 60d nail in N face 8" J.Pine 13.29'
- S42W Fd 60d nail in NW face 10" J.Pine 19.01'
- N78W Reset 60d nail in S face 8" B.Oak 19.38'
- South Carsonite Post 0.6'

**3; North 1/16 corner between Sections 33 & 34**

- 5/8" X 24" rerod with cap #43074
- East Fd 3/8" rerod 93.82'
- South Fd 3/8" rerod 115.89'
- S85W Set 60d nail in N face 10" B.Oak 28.77'
- N32W Set 60d nail in S face 12" B.Oak 25.88'
- N52W Center stump remains 3.5'
- South Carsonite Post 0.6'

**Register of Deeds Stamp & File Number**

	A	B	C	D	E	F	G	H	I	J	K	L	M
1	6	5	4	3	2	1							
2													
3													
4	7	8	9	10	11	12							
5													
6	18	17	16	15	14	13							
7													
8	19	20	21	22	23	24							
9													
10	30	29	28	27	26	25							
11													
12	31	32	33	34	35	36							
13													



Signed by Carol A. Waite Date 9/23/02

Surveyor's Michigan License No. 43074



1001462  
Page: 1 of 1  
07/14/2004 08:54A

SURVEY &  
DOCUMENTATION

Crawford County, MI LC 14.00 L-5 P-21  
LAND CORNER RECORDATION CERTIFICATE  
Filing Requirement of Act 74, Mich. P.A. 1970

NOV 30 2004

For corners in

SECTION

CRAWFORD

(County)

Located In:

Corner Code #

1. Public Land Survey

T-26N R 2W L-13 ✓  
 T 25N R 2W L-1  
 T R  
 T R  
 T R  
 T R  
 T R  
 T R  
 T R

2. Property Controlling

in Section S

3. Miscellaneous S

Property in Sec. S

Register of Deeds Stamp & File Number

4. Lot No. \_\_\_\_\_, Recorded Plat \_\_\_\_\_

5. Private Claims \_\_\_\_\_

	A	B	C	D	E	F	G	H	I	J	K	L	M
1	6	5	4	3	2	1							
2													
3													
4													
5													
6													
7													
8													
9													
10													
11													
12													
13													

I, Marvin E. Myers, in a field survey on May 20, 2004, do hereby state that under requirements of P.A. 74, Michigan P.A. of 1970, the corner points mentioned in lines 1 and 2 above were in conformance with regulations and rules therefore as required in the current manual of survey instructions of the United States Department of the Interior, Bureau of Land Management or by a decree of a Court of Law and for that the corner points mentioned in lines 3, 4 and 5 above were in conformance with the rules of the Michigan Board of Land Surveyors or by a Decree of a Court of Law; established, re-established, monumented, recovered, found as expressed below:

**NOTE: Not more than 2 corners, all in the same town and range, may be recorded on this certificate.**

**A. Description of original monument and accessories and/or subsequent restoration:**

1839 GLO Brevot Jr, DS and J Mulllett, DS

1852 GLO Peabone, DS

1974 A. Lemox #20357

Mon-USGS Monument

Mon - Post

Wit: 10" Pine S62°W 12 lks.  
10" Pine N13°E 16 lks.

Mon - Set conc. mon. with

with Brass cap from BT's

Wit: 6" J Pine N84°30'E 64.5 lks  
6" J Pine S4°15'E 25 lks

6" J Pine S59°W 62.5 lks

6" J Pine S59°W 62.5 lks

7" B Oak N59°W 43 lks

corner and set a monument)

2000 Mitchell #28417

Mon. Fd. GLO Resurvey Monument

2000 LCRC L4, P91 W site #43074

Mon - Fd. GLO Resurvey monument

Wit: Fd. 14" B Oak N59°W 28.38

Nail in E. side 8" B. Oak N10°E 15.02

Nail in SW side 12" J Pine S70°E 59.79

Nail in W side 12" B Oak S13°E 6.29


Nail in S side 14" B Oak N62°W 28.50

**B. Description of corner evidence found and/or method applied in restoring or reestablishing corner:**

Found GLO Resurvey Monument; found 8" B. Oak N10°E 15.02; found 12" J. Pine S70°E 59.79; found 12" B. Oak S13°E 6.29; found 14" B. Oak N62°W 28.50; found 10" R. Pine N5°E 77.17. Accepted GLO Resurvey Monument as a perpetuation of the Original Government Corner.

**C. Description of monument for corner and accessories established to perpetuate locating the position of the corner:**

Mon: GLO Resurvey Monument  
Wit: found 8" B. Oak N10°E 15.02  
found 12" J. Pine S70°E 59.79  
found 12" B. Oak S13°E 6.29  
found 14" B. Oak N62°W 28.50  
found 10" R. Pine N5°E 77.17



CRAWFORD COUNTY

PEER GROUP APPROVAL

DATE July 12, 2004

*Marvin E. Myers*

Marvin E. Myers, P.S.  
County Surveyor

Signed by *[Signature]*

Date July 13, 2004

Surveyor's Michigan License No. 31600



OFFICIAL SEAL  
Sandra Moore

L-5 P-21

Crawford Clerk/ROD  
07/14/2004 08:54A



**LAND CORNER RECORDATION CERTIFICATE**  
Filing Requirement of Act 74, Mich. P.A. 1970

For corners in \_\_\_\_\_  
Crawford (County) Located In: \_\_\_\_\_ Corner Code # \_\_\_\_\_

**SURVEY &  
REMONUMENTATION**

APR 09 2002

SECTION

- Public Land Survey  
T 26N R 2W  
T R  
T R  
T R  
T R
- Property Controlling in Section  
S  
S  
S  
S
- Miscellaneous Property in Sec.  
S  
S  
S  
S

4. Lot No. \_\_\_\_\_, Recorded Plat \_\_\_\_\_  
5. Private Claims \_\_\_\_\_

Register of Deeds Stamp & File Number

1	A	B	C	D	E	F	G	H	I	J	K	L	M
2	6	5	4	3	2	1							
3													
4	7	8	9	10	11	12							
5													
6	18	17	16	15	14	13							
7													
8	19	20	21	22	23	24							
9													
10	30	29	28	27	26	25							
11													
12	31	32	33	34	35	36							
13													

I, Marvin E. Myers, in a field survey on November 10, 2001 do hereby state that under requirements of P.A. 74, Michigan P.A. of 1970, the corner points mentioned in lines 1 and 2 above were in conformance with regulations and rules therefore as required in the current manual of survey instructions of the United States Department of the Interior, Bureau of Land Management or by a decree of a Court of Law and for that the corner points mentioned in lines 3, 4 and 5 above were in conformance with the rules of the Michigan Board of Land Surveyors or by a Decree of a Court of Law, established, re-established, monumented, recovered, found as expressed below:

**NOTE: Not more than 2 corners, all in the same town and range, may be recorded on this certificate.**

**A. Description of original monument and accessories and/or subsequent restoration:**

- G.L.O. November 1852  
D.A. Pettibone D.S.  
Mon: Post  
Wit: none nearer than 20 chains  
1909 Fargo Engineering  
Mon - not given  
Wit: Found NBT and made 8" Sp. Pine N80°E 18  
7" Sp. Pine N76°30'W 45
- 1937 G. D. Henning  
Mon: Set Oak Post at P. P. dist found old post on ground at this point.  
Wit: NBT 16" W. Pine S69°W 37 lks  
20" Norway N70 ¾°W 81 lks
- 1961 R. T. Ostling  
Mon - Fd. Post  
Wit: 16" W. Pine S69°W 29.75  
20" W. Pine N70°45'E 53.46
- 1969 C. E. Ostling  
Mon - ¾" Pipe  
Wit: none given
- 1972 L.C.R.C. L-1 P-124  
Mon: Set Oak Post at P. P. dist found old post on ground at this point.  
Wit: 10" J. Pine N22°E 39.4'  
8" J. Pine N32°W 30.1'  
4" Norway Pine  
S32°W 43.2'

**B. Description of corner evidence found and/or method applied in restoring or reestablishing corner:**


Found 3/4"x40" Pinch pipe with bottom of Steel "T" fence post along side; found 10" J. Pine N22°E 39.4; found 14" Norway Pine S32°W 43.2; Fd PK nail in face blaze 30" R. Pine N75°E 53.33 Accepted pipe as the best available evidence of the position of the Original Government Corner. Replaced pipe with Standard Crawford County Monument.

**C. Description of monument for corner and accessories established to perpetuate locating the position of the corner:**

Mon - Standard Crawford County Monument  
Wit: Fd. PK nail in face blaze 9" J. Pine N24°W 29.7  
Fd. PK nail in face blaze 15" J. Pine N30°E 39.05  
Fd PK nail in face blaze 30" R. Pine N75°E 53.33  
Fd. PK nail in face blaze 14" R. Pine S37°W 42.90  
Carsonite Post North 0.6±  
Nail & tag in 8" W. Pine N57°W 6.75  
Nail & tag in 8" W. Pine N50°E 8.05

CRAWFORD COUNTY  
PEER GROUP APPROVAL  
DATE NOV 30, 2001

*Marvin E. Myers*  
Marvin E. Myers, P.S.  
County Surveyor



Signed by \_\_\_\_\_  
Surveyor's Michigan License No. 31600  
Date December 10, 2001

LAND CORNER RECORDATION CERTIFICATE  
Filing Requirement of Act 74, Mich. P.A. 1970

SURVEY &  
REMONUMENTATION

For corners in

Crawford  
(County)

Located In:

Corner Code #

APR 09 2002

- Public Land Survey  
T 26N R 2W  
T R  
T R  
T R  
T R
- Property Controlling  
S T R  
S T R  
S T R  
S T R
- Miscellaneous  
S T R  
S T R  
S T R

SECTION

Register of Deeds Stamp & File Number

- Lot No. \_\_\_\_\_, Recorded Plat \_\_\_\_\_
- Private Claims \_\_\_\_\_

1	A	B	C	D	E	F	G	H	I	J	K	L	M
2	6	5	4	3	2	1							
3													
4	7	6	9	10	11	12							
5													
6	18	17	16	15	14	13							
7													
8	19	20	21	22	23	24							
9													
10	30	29	28	27	26	25							
11													
12	31	32	33	34	35	36							
13													

I, Marvin E. Myers, in a field survey on November 14, 2001 do hereby state that under requirements of P.A. 74, Michigan P.A. of 1970, the corner points mentioned in lines 1 and 2 above were in conformance with regulations and rules therefore as required in the current manual of survey instructions of the United States Department of the Interior, Bureau of Land Management or by a decree of a Court of Law and /or that the corner points mentioned in lines 3, 4 and 5 above were in conformance with the rules of the Michigan Board of Land Surveyors or by a Decree of a Court of Law; established, re-established, monumented, recovered, found as expressed below.

**NOTE: Not more than 2 corners, all in the same town and range, may be recorded on this certificate.**

**A. Description of original monument and accessories and/or subsequent restoration:**


- GLO - November 1852  
D. A. Pettibone, DS  
Mon - Post  
Wit: 10" Birch N68°E 1.94lks.  
Edge of Swamp is East 66±
- 1995 R. Brand, PS (field notes)  
Mon - Set ½" bar and cap by Single proportion measure  
Wit: Set spike in W. side 14" W. Oak N16°W 18.45  
Set spike N. side 8" Maple N55°E 28.67  
Set spike S. side 12" R. Pine S55°E 18.10  
Set spike E. side 9" Maple S54°W 18.38

**B. Description of corner evidence found and/or method applied in restoring or reestablishing corner:**  
Found 1/2" bar & cap "RFM #28417 and LLS 30079; found 4 witness of record in 1995; fit GLO edge of Swamp call which is East 66±. Accepted ½" bar as a careful and faithful establishment of the position of the Corner. Replaced ½" bar with Standard Crawford County Monument.

**C. Description of monument for corner and accessories established to perpetuate locating the position of the corner:**

- Mon - Standard Crawford County Monument  
Wit:  
Fd 60d spike in SW side 14" R. Pine S54°E 18.16  
Fd 60d spike in S side 10" R. Oak S50°W 18.46  
Fd 60d spike in W side 14" W. Oak N15°W 18.02  
Fd 60d spike in N side 8" R. Oak N47°E 28.60

CRAWFORD COUNTY  
PEER GROUP APPROVAL  
DATE NOV 30, 2001



*Marvin E. Myers*  
Marvin E. Myers, P.S.  
County Surveyor

Signed by *Marvin E. Myers*

Surveyor's Michigan License No. 31600

Date December 10, 2001

LAND CORNER RECORDATION CERTIFICATE  
Filing Requirement of Act 74, Mich. P.A. 1970

SURVEY &  
REMONUMENTATION

For corners in

Crawford  
(County)

Located In:

Corner Code #

APR 09 2002

SECTION

1. Public Land Survey  
T 26N R 2W  
T R  
T R  
T R  
T R  
S  
S  
S  
S
2. Property Controlling in Section  
S  
S  
S  
S
3. Miscellaneous Property in Sec.  
S  
S  
S  
S

4. Lot No. \_\_\_\_\_, Recorded Plat \_\_\_\_\_
5. Private Claims \_\_\_\_\_

Register of Deeds Stamp & File Number

1	A	B	C	D	E	F	G	H	I	J	K	L	M
2	6	5	4	3	2	1							
3													
4	7	8	9	10	11	12							
5													
6	18	17	16	15	14	13							
7													
8	19	20	21	22	23	24							
9													
10	30	29	28	27	26	25							
11													
12	31	32	33	34	35	36							
13													

I, Marvin E. Myers, in a field survey on Nov 11, 2001 do hereby state that under requirements of P.A. 74, Michigan P.A. of 1970, the corner points mentioned in lines 1 and 2 above were in conformance with regulations and rules therefore as required in the current manual of survey instructions of the United States Department of the Interior, Bureau of Land Management or by a decree of a Court of Law and for that the corner points mentioned in lines 3, 4 and 5 above were in conformance with the rules of the Michigan Board of Land Surveyors or by a Decree of a Court of Law, established, re-established, monumented, recovered, found as expressed below:

**NOTE: Not more than 2 corners, all in the same town and range, may be recorded on this certificate.**

**A. Description of original monument and accessories and/or subsequent restoration:**

G.L.O. November 1852  
D.A. Pettibone D.S.  
Mon: Post  
Wit: 7" Pine N9°W 14.5 lks.  
27.87  
6" W. Pine S10°W 21 lks.

1994 field notes R. Brand  
Mon - Fd 1" Galvanized pipe  
Wit: Set spike NW side 12" J. Pine N43°W 29.13  
Set spike W side 7" J. Pine S20°W

Set spike SW side 4" J. Pine S75°E 17.3  
Set spike SE side 5" J. Pine N55°E 5.58

**B. Description of corner evidence found and/or method applied in restoring or reestablishing corner:**


Found 5/8" bar inside 1 1/2" pipe next to axle; found spike NW side 12" J. Pine N43°W 29.13; found spike W side 7" J. Pine S20°W 27.87; found spike SW side 4" J. Pine S75°E 17.3; found spike SE side 5" J. Pine N55°E 5.58 Accepted 5/8" bar & pipe as the best available evidence of the position of the Original Corner. Replaced 5/8" bar and 1 1/2" pipe with Standard Crawford County Monument.

**C. Description of monument for corner and accessories established to perpetuate locating the position of the corner:**

Mon - Standard Crawford County Monument.  
Wit: Found spike SE side 5" J. Pine N55°E 5.58  
Found spike W side 7" J. Pine S20°W 27.87  
Set nail & tag in S. side 3" W. Pine N75°W 45.42  
Set nail & tag in SW side 8" J. Pine N55°W 10.14  
South face of steel hunting blind North 4.1

CRAWFORD COUNTY  
PEER GROUP APPROVAL  
DATE Nov 30, 2001

*Marvin E. Myers p.e.s.*  
Marvin E. Myers, P.S.  
County Surveyor



Signed by *[Signature]*  
Surveyor's Michigan License No. 31600

Date December 11, 2001

LAND CORNER RECORDATION CERTIFICATE  
Filing Requirement of Act 74, Mich. P.A. 1970

SURVEY &  
REMONUMENTATION

For corners in

Crawford

Located in:

Corner Code #

1. Public Land Survey

T 26N R 2W

K-5

2. Property Controlling

S

in Section

S

3. Miscellaneous

S

Property in Sec.

S

4. Lot No. \_\_\_\_\_, Recorded Plat \_\_\_\_\_

5. Private Claims \_\_\_\_\_

APR 09 2002

SECTION

Register of Deeds Stamp & File Number

1	A	B	C	D	E	F	G	H	I	J	K	L	M
2	6	5	4	3	2	1							
3													
4	7	8	9	10	11	12							
5													
6	18	17	16	15	14	13							
7													
8	19	20	21	22	23	24							
9													
10	30	29	28	27	26	25							
11													
12	31	32	33	34	35	36							
13													

1. Marvin E. Myers, in a field survey on November 10, 2001, do hereby state that under requirements of P.A. 74, Michigan P.A. of 1970, the corner points mentioned in lines 1 and 2 above were in conformance with regulations and rules therefore as required in the current manual of survey instructions of the United States Department of the Interior, Bureau of Land Management or by a decree of a Court of Law and for that the corner points mentioned in lines 3, 4 and 5 above were in conformance with the rules of the Michigan Board of Land Surveyors or by a Decree of a Court of Law; established, re-established, monumented, recovered, found as expressed below:

**NOTE: Not more than 2 corners, all in the same town and range, may be recorded on this certificate.**

**A. Description of original monument and accessories and/or subsequent restoration:**

G.L.O. - 1852  
Mon. - Post  
9" W. Pine S34°E 33 lks.  
18" W. Pine S38°W 1.63 lks.  
1909 Fargo Engineering  
Mon - Fd. old stake been here years.  
Wit: USBT's gone

Old Notes from DNR file  
Mon - Oak Post  
Wit: 9" W. Pine S34°E 21.6  
18" Y. Pine S38W 107.6  
NBT: 10" S. Pine S14°30'W 40.9  
16" S. Pine S80°W 45.4

1932 Consumers Power Co. Survey  
Drawing # S-F 18141  
Mon: Found concrete monument  
Wit: P. Pole N60°W 28.77  
8" Pine N60°E 32.21  
13" J. Pine S85°W 17.76  
P. pole S49°E 47.55

1945 G. D. Henning  
Mon - 3" Sq. post in corner  
Wit: NBT on  
12" J. Pine S80°W 45.5

1961 R.T. Ostling  
Mon - Not given  
Wit: none given


**B. Description of corner evidence found and/or method applied in restoring or reestablishing corner:**

Found concrete monument; found J. Pine stump with NBT scribe S80°W 45.5; found P. Pole with nail & tag in N. side N34°W (recorded as S49°E) 47.55 Accepted concrete monument as the best available evidence of the position of the Original Government Corner. Replaced concrete monument with Standard Crawford County Monument.

**C. Description of monument for corner and accessories established to perpetuate locating the position of the corner:**

Mon - Standard Crawford County Monument.  
Wit: Nail & tag in N. side P. Pole N34°W 47.55  
Nail & tag in S. side 5" Norway N85°E 23.50  
Nail & tag in E. side 6" Norway S46°W 28.10  
Nail & tag in N. side 5" Spruce N61°W 42.19  
Carsonite Post West 0.6±

CRAWFORD COUNTY  
PEER GROUP APPROVAL  
DATE Nov 30, 2001



*Marvin E. Myers*  
Marvin E. Myers, P.S.  
County Surveyor

Signed by *Marvin E. Myers*  
Surveyor's Michigan License No. 31600

Date December 10, 2001

LAND CORNER RECORDATION CERTIFICATE  
Filing Requirement of Act 74, Mich. P.A. 1970

APR 09 2002

For corners in

Crawford (County)

Located in:

Corner Code #

SECTION

1. Public Land Survey  
T 26N R 2W K-6
2. Property Controlling in Section  
S \_\_\_\_\_
3. Miscellaneous Property in Sec.  
S \_\_\_\_\_

4. Lot No. \_\_\_\_\_, Recorded Plat \_\_\_\_\_
5. Private Claims \_\_\_\_\_

Register of Deeds Stamp & File Number

	A	B	C	D	E	F	G	H	I	J	K	L	M
1													
2	6	5	4	3	2	1							
3													
4	7	8	9	10	11	12							
5													
6	18	17	16	15	14	13							
7													
8	19	20	21	22	23	24							
9													
10	30	29	28	27	26	25							
11													
12	31	32	33	34	35	36							
13													

1. Marvin E. Myers, in a field survey on November 10, 2001 do hereby state that under requirements of P.A. 74, Michigan P.A. of 1970, the corner points mentioned in lines 1 and 2 above were in conformance with regulations and rules therefore as required in the current manual of survey instructions of the United States Department of the Interior, Bureau of Land Management or by a decree of a Court of Law and /or that the corner points mentioned in lines 3, 4 and 5 above were in conformance with the rules of the Michigan Board of Land Surveyors or by a Decree of a Court of Law; established, re-established, monumented, recovered, found as expressed below.

NOTE: Not more than 2 corners, all in the same town and range, may be recorded on this certificate.

A. Description of original monument and accessories and/or subsequent restoration:

G.L.O. November 1852 1909 Fargo Engineering  
D.A. Pettibone D.S. Mon - Found old Stake

Mon: Post  
Wit: 6" Pine S70°W 11 lks.  
6" Tamarack S83°W 22 lks.

No date given circa 1970's Consumers Power survey  
Mon - 2"x2" Cedar Post 1 foot above ground  
Wit: 10" J. Pine N15°E 40.32  
3" J. Pine N25°W 17.22  
10" J. Pine N60°W 58.84  
10" J. Pine N45°W 83.40

B. Description of corner evidence found and/or method applied in restoring or reestablishing corner:

Found remains of 2"x2" Sq. Post over old 4"x30" stake over a 2" point stake; found consumers power survey witness. Accepted wood stakes as the best available evidence of the position of the Original Corner. Replaced wood stakes with Standard Crawford County Monument.

C. Description of monument for corner and accessories established to perpetuate locating the position of the corner:

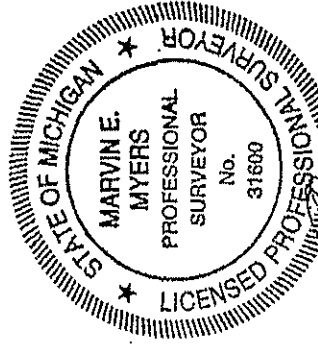
Mon - Standard Crawford County Monument

Wit: 10" J. Pine N38°E 40.32  
3" J. Pine N60°E 17.22  
10" J. Pine N42°W 83.40  
side Carsonite post along side corner monument.

CRAWFORD COUNTY  
PEER GROUP APPROVAL

DATE Nov 30, 2001

*Marvin E. Myers*  
Marvin E. Myers, P.S.  
County Surveyor



Signed by *[Signature]*

Date December 10, 2001

Surveyor's Michigan License No. 31600

LAND CORNER RECORDATION CERTIFICATE  
Filing Requirement of Act 74, Mich. P.A. 1970

SURVEY &  
REMONUMENTATION

For corners in

Crawford

(County)

Located in:

Corner Code #

APR 09 2002

1. Public Land Survey

T 26N R 2W  
T R  
T R  
T R  
T R  
S  
S  
S  
S

SECTION

2. Property Controlling

S  
S  
S  
S

in Section

3. Miscellaneous

Property in Sec.

Register of Deeds Stamp & File Number

4. Lot No. \_\_\_\_\_, Recorded Plat \_\_\_\_\_

5. Private Claims \_\_\_\_\_

1	A	B	C	D	E	F	G	H	I	J	K	L	M
2	6	5	4	3	2	1							
3													
4	7	8	9	10	11	12							
5													
6	18	17	16	15	14	13							
7	19	20	21	22	23	24							
8													
9													
10	30	29	28	27	26	25							
11													
12	31	32	33	34	35	36							
13													

I, Marvin E. Myers, in a field survey on November 14, 2001 do hereby state that under requirements of P.A. 74, Michigan P.A. of 1970, the corner points mentioned in lines 1 and 2 above were in conformance with regulations and rules therefore as required in the current manual of survey instructions of the United States Department of the Interior, Bureau of Land Management or by a decree of a Court of Law and for that the corner points mentioned in lines 3, 4 and 5 above were in conformance with the rules of the Michigan Board of Land Surveyors or by a Decree of a Court of Law, established, re-established, monumented, recovered, found as expressed below:

NOTE: Not more than 2 corners, all in the same town and range, may be recorded on this certificate.

A. Description of original monument and accessories and/or subsequent restoration:

G.L.O. June 16, 1852  
D.A. Pettibone D.S.

Mon: Post

Wit: 12" Tamarack N35°W 1.94 lks.  
12" Pine S48°E

1985 (unrecorded) R. Brand

1961 R.T. Ostling

Mon - Found Square post in marsh

Wit: Set spike W. side 9" J. Pine East 159.2

Set spike W. side 12" J. Pine

North 179.6

Set spike W. side 12" J. Pine

N50°E 139.4

Set spike E. side 10" J. Pine

N20°E 145.5

B. Description of corner evidence found and/or method applied in restoring or reestablishing corner:

Found 1" pipe 1 foot below surface of "Wakeley Lake" with cap inside; found R. Brand witnesses. Left pipe in place set carsonite post along side. Note: Wakeley Lake water level has been raised by a land bridge connecting to an island resulting in the corner position now located about 160± in to the water. Accepted pipe as a careful and faithful establishment of the position of the Corner.

C. Description of monument for corner and accessories established to perpetuate locating the position of the corner:

Mon - 1" Pipe with plastic cap inside left in place in wakeley lake

Wit: Nail & tag in SE side 5" J. Pine N28°E 135.11

Nail & tag in N. side 5" J. Pine N57°E 154.29

Nail & tag in 14" R. Pine N82°E 176.92

Carsonite Post East 0.6±


Fd. 60d spike in NW side 17" R. Pine N47°E 109.40

CRAWFORD COUNTY  
PEER GROUP APPROVAL

DATE NOV 30, 2001

*Marvin E. Myers M.E.S.*

Marvin E. Myers, P.S.  
County Surveyor



Signed by *Marvin E. Myers*

Surveyor's Michigan License No. 31600

Date December 10, 2001

LAND CORNER RECORDATION CERTIFICATE  
Filing Requirement of Act 74, Mich. P.A. 1970

SUBJECT &  
REMONUMENTATION

For corners in

Crawford  
(County)

Located In:

Corner Code #

- 1. Public Land Survey T 26N R 2W K-8
- T
- T
- T
- T
- 2. Property Controlling S
- in Section S
- 3. Miscellaneous S
- Property in Sec. S

APR 09 2002

SECTION

Register of Deeds Stamp & File Number

- 4. Lot No.       , Recorded Plat
- 5. Private Claims

1	A	B	C	D	E	F	G	H	I	J	K	L	M
2	6	5	4	4	3	2	1						
3													
4	7	8	9	9	10	11	12						
5													
6	16	17	16	15	14	13							
7													
8	19	20	21	22	23	24							
9													
10	30	29	28	27	26	25							
11													
12	31	32	33	34	35	36							
13													

I, Marvin E. Myers, in a field survey on Nov 14, 2001 do hereby state that under requirements of P.A. 74, Michigan P.A. of 1970, the corner points mentioned in lines 1 and 2 above were in conformance with regulations and rules therefore as required in the current manual of survey instructions of the United States Department of the Interior, Bureau of Land Management or by a decree of a Court of Law and for that the corner points mentioned in lines 3, 4 and 5 above were in conformance with the rules of the Michigan Board of Land Surveyors or by a Decree of a Court of Law, established, re-established, monumented, recovered, found as expressed below:

**NOTE: Not more than 2 corners, all in the same town and range, may be recorded on this certificate.**

A. Description of original monument and accessories and/or subsequent restoration:  
1994 field notes R. Brand, PS  
D.A. Pettibone D.S.  
Mon: Post  
Wit: Not given

Wit: 22" Pine N02°W 60 lks  
18" Pine S57°W 57 lks.


B. Description of corner evidence found and/or method applied in restoring or reestablishing corner:

Found 1/2" bar & cap; found 60d spike in SE side 22" Norway S85°W 6.00; found 60d spike in E side 19" Norway N28°E 19.77; found 60d spike in NW side 19" Norway S85°E 24.53; found 60d spike in NE side 25" Norway S16°E 38.60. Accepted 1/2" bar as a careful and faithful reestablishment of the position of the government corner. Replaced 1/2" bar with Standard Crawford County Monument.

C. Description of monument for corner and accessories established to perpetuate locating the position of the corner:

Mon - Standard Crawford County Monument  
Wit: Fd. 60d spike in SE side 22" Norway S85°W 6.00  
Fd. 60d spike in E side 19" Norway N28°E 19.77  
Fd. 60d spike in NW side 19" Norway S85°E 24.53  
Fd. 60d spike in NE side 25" Norway S16°E 38.60.  
Set Carsonite Post along side.

CRAWFORD COUNTY  
PEER GROUP APPROVAL  
DATE Nov 30, 2001



*Marvin E. Myers M.E.S.*  
Marvin E. Myers, P.S.  
County Surveyor

Signed by Marvin E. Myers  
Surveyor's Michigan License No. 31600

Date December 10, 2001

For corners in

Crawford (County)

Located in:

Corner Code #

1. Public Land Survey T 26N R 2W  
 T   R     
 T   R     
 T   R   

2. Property Controlling S     
 in Section S     
 3. Miscellaneous S     
 Property in Sec. S   

K-9  
 \_\_\_\_\_  
 \_\_\_\_\_  
 \_\_\_\_\_  
 \_\_\_\_\_

LIBER 4 PAGE 280

LAND CORNER RECORDATION CERTIFICATE  
Filing Requirement of Act 74, Mich. P.A. 1970

SURVEY &  
REMONUMENTATION

APR 09 2002

SECTION

*Seg. 1*

Register of Deeds Stamp & File Number

4. Lot No. \_\_\_\_\_; Recorded Plat \_\_\_\_\_  
 5. Private Claims \_\_\_\_\_

1	A	B	C	D	E	F	G	H	I	J	K	L	M
2	6	5	4	3	2	1							
3													
4	7	8	9	10	11	12							
5													
6	18	17	16	15	14	13							
7													
8	19	20	21	22	23	24							
9													
10	30	29	28	27	26	25							
11													
12	31	32	33	34	35	36							
13													

I, Marvin E. Myers, in a field survey on November 21, 2001 do hereby state that under requirements of P.A. 74, Michigan P.A. of 1970, the corner points mentioned in lines 1 and 2 above were in conformance with regulations and rules therefore as required in the current manual of survey instructions of the United States Department of the Interior, Bureau of Land Management or by a decree of a Court of Law and for that the corner points mentioned in lines 3, 4 and 5 above were in conformance with the rules of the Michigan Board of Land Surveyors or by a Decree of a Court of Law, established, re-established, monumented, recovered, found as expressed below:

**NOTE: Not more than 2 corners, all in the same town and range, may be recorded on this certificate.**

**A. Description of original monument and accessories and/or subsequent restoration:**

G.L.O - 1852  
 D.A. Pettibone, D.S.  
 Mon. - Post  
 5" Pine S35°30'W 149 lks  
 12" Pine S35°30'E 582 lks

1937 G.D. Hemming for USFS  
 Mon - Conc filled tile in cor. Houghton 1923 not found Post at top of S. slope  
 Wit: NBT 6" J. Pine N20 ½°E 102 lks  
 NBT 5" J. Pine S 20 ½°E 52 lks  
 NBT 5" J. Pine S37 ½° W 37 ½ lks  
 NBT 5" J. J. Pine N23°W 94 ½ lks

Robert F. Mitchell, P.S, #28417  
 Survey dated 2/16/85,  
 Mon: FND 1 1/2" Pipe in Mon Box  
 Wit: Set Spike W. Side 8" J. Pine S10°E 33.34'  
 Set Spike E. Side 13" J. Pine N02°W 44.00'  
 Set Spike SE Side 12" Oak N37°E 78.55'  
 Set Spike NE Side 8" J. Pine N45°W 64.95'

**B. Description of corner evidence found and/or method applied in restoring or reestablishing corner:**

Found 1 1/2" pipe in pavement monument box over bent 1/2" rerod in concrete and tile (typical Houghton County Surveyor monument); found Mitchell accessories listed above. Replaced pipe with Standard Crawford County Monument. MDOT recorded distance to L-9 is 2604.78, measured distance is 2605.22. Accepted 1 ½" pipe as the best available evidence of the position of the Original Corner.

**C. Description of monument for corner and accessories established to perpetuate locating the position of the corner:**


Mon - Standard Crawford County Monument in pavement monument box.  
 Wit: Fd. 60d spike in W. side 8" J. Pine S06°E 33.35  
 Fd. 60d spike in SE side 13" B. Oak N40°E 78.68  
 Fd. 60d spike in E side 14" J. Pine N01°W 44.05  
 Fd. 60d spike in NE side 10" J. Pine N44°W 64.99  
 Nail & tag in SW side 6" W. Pine N46°W 116.71  
 Nail & tag in NW side 10" B. Oak S43°W 117.52

CRAWFORD COUNTY  
 PEER GROUP APPROVAL  
 DATE NOV 30, 2001

*Marvin E. Myers*  
 Marvin E. Myers, P.S.  
 County Surveyor

Date December 11, 2001

Signed by *Marvin E. Myers*  
 Surveyor's Michigan License No. 31600





LAND CORNER RECORDATION CERTIFICATE  
 Filing Requirement of Act 74, Mich. P.A. 1970  
 SURVEY & REMONUMENTATION

For corners in

Crawford (County)

Located in:

Corner Code #

APR 09 2002

1. Public Land Survey T 26N R 2W K-9
2. Property Controlling in Section S
3. Miscellaneous Property in Sec. S

SECTION

*Seg. 7*

Register of Deeds Stamp & File Number

4. Lot No. \_\_\_\_\_, Recorded Plat \_\_\_\_\_
5. Private Claims \_\_\_\_\_

1	A	B	C	D	E	F	G	H	I	J	K	L	M
2	6	5	4	3	2	1							
3													
4	7	8	9	10	11	12							
5													
6	10	17	15	15	14	13							
7													
8	19	20	21	22	23	24							
9													
10	30	28	28	27	26	25							
11													
12	31	32	33	34	35	36							
13													

I, Marvin E. Myers, in a field survey on November 21, 2001 do hereby state that under requirements of P.A. 74, Michigan P.A. of 1970, the corner points mentioned in lines 1 and 2 above were in conformance with regulations and rules therefore as required in the current manual of survey instructions of the United States Department of the Interior, Bureau of Land Management or by a decree of a Court of Law and for that the corner points mentioned in lines 3, 4 and 5 above were in conformance with the rules of the Michigan Board of Land Surveyors or by a Decree of a Court of Law, established, re-established, monumented, recovered, found as expressed below.

**NOTE: Not more than 2 corners, all in the same town and range, may be recorded on this certificate.**

**A. Description of original monument and accessories and/or subsequent restoration:**

G.L.O. - 1862  
 D.A. Pettibone, D.S.  
 Mon. - Post  
 5" Pine S35°30'W 149 lks  
 12" Pine S35°30'E 582 lks

Robert F. Mitchell, P.S., #28417  
 Survey dated 2/16/95,  
 Mon. FND 1 1/2" Pipe in Mon Box  
 Wit: Set Spike W. Side 8" J. Pine S10°E 33.34'  
 Set Spike E. Side 13" J. Pine N02°W 44.00'  
 Set Spike SE Side 12" Oak N37°E 78.55'  
 Set Spike NE Side 8" J. Pine N45°W 64.95'

**B. Description of corner evidence found and/or method applied in restoring or reestablishing corner:**

Found 1 1/2" pipe in pavement mortument box over bent 1/2" rerod in concrete and tile (typical Houghton County Surveyor monument); found Mitchell accessories listed above. Replaced pipe with Standard Crawford County Monument. MDOT recorded distance to L-9 is 2604.78, measured distance is 2605.22.


**C. Description of monument for corner and accessories established to perpetuate locating the position of the corner:**

Mon - Standard Crawford County Monument in pavement monument box.  
 Wit: Fd. 60d spike In W. side 8" J. Pine S06°E 33.35  
 Fd. 60d spike in SE side 13" B. Oak N40°E 78.68  
 Fd. 60d spike in E side 14" J. Pine N01°W 44.05  
 Fd 60d spike in NE side 10" J. Pine N44°W 64.99  
 Nail & tag in SW side 6" W. Pine N46°W 116.71  
 Nail & tag in NW side 10" B. Oak S43°W 117.52

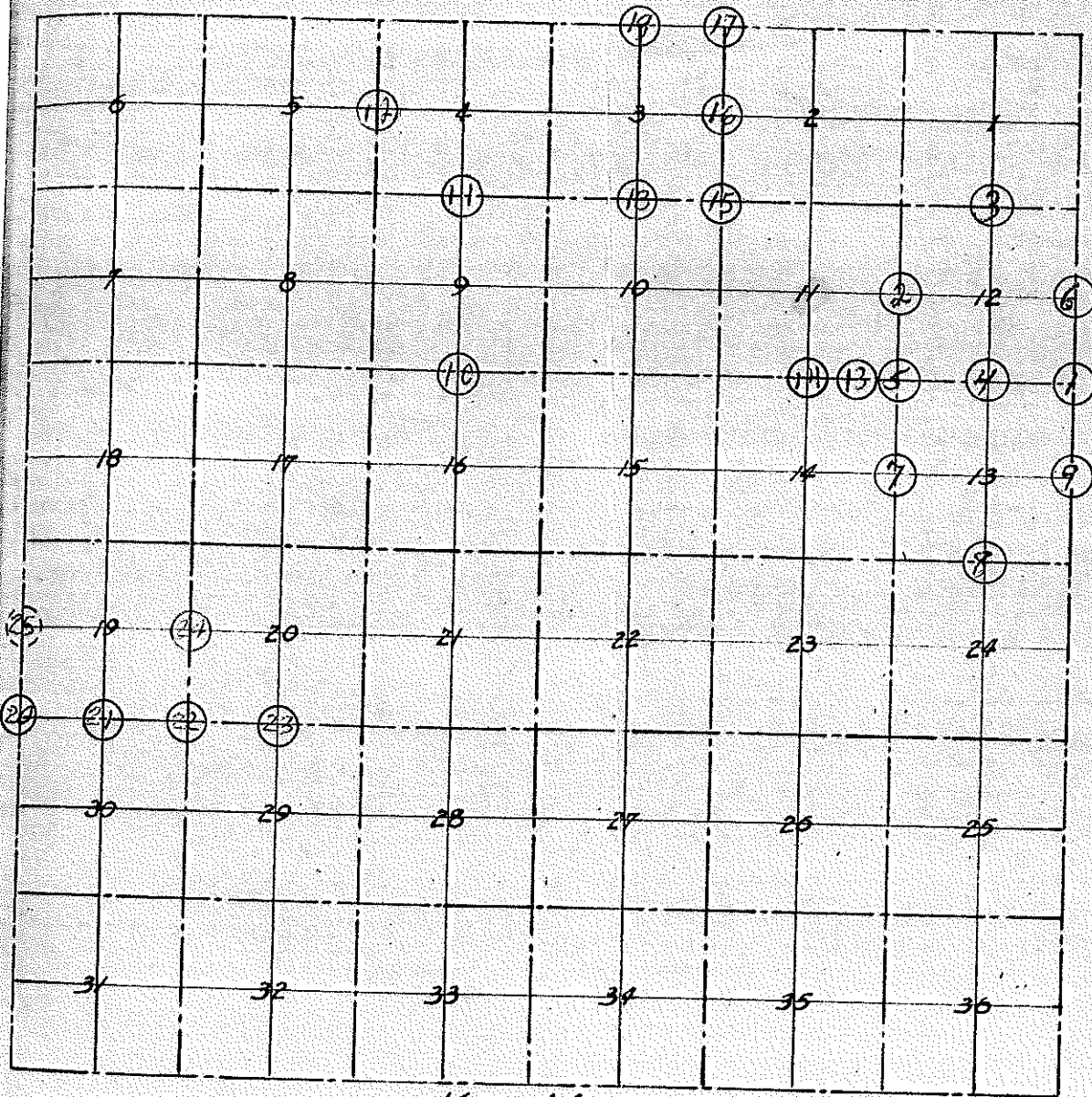
CRAWFORD COUNTY  
 PEER GROUP APPROVAL  
 DATE Nov 30, 2001

*Marvin E. Myers M.E.S.*  
 Marvin E. Myers, P.S.  
 County Surveyor

Signed by *Marvin E. Myers*  
 Surveyor's Michigan License No. 31600



Date December 11, 2001



KEY MAP

① SE Sec 12 NE Sec  
 End 1/2" R.D. 1" x 1"  
 16" White Pine N35°E  
 15" White Pine S10°E  
 15" White Pine S35°E  
 N. Cor. House S21°W  
 River Bank North  
 River Bank West  
 GAF FB 1363 6-78

⑤ SW Sec 12 NW Sec  
 End iron Monu  
 P. Pile N60°W  
 8" Pine N60°E  
 13" Jack Pine S85°W  
 P. Pile S77°E  
 GAF FB 1363 6-78

⑨ E 1/4 Post Sec 13  
 End Conc Monu with brass  
 22" Red Pine N75°W  
 17" Red Pine N25°E  
 15" Red Pine S55°E  
 12" Red Oak S75°E  
 U.S. Geol. Land Office Surv.  
 GAF FB 1363 6-78

⑬ E 1/8 Cor on N. Sec  
 End 1 3/4" Pipe 115°S  
 10" R. Oak N60°W  
 8" J. Pine N49°E  
 12" J. Pine S74°E  
 11" Aspen S60°W  
 Top in 6" W. Pine S54°E  
 GAF FB 1369 8-

⑭ NE Cor Sec 3  
 Mon 1/2" x 18" Steel Bar  
 S.E. Cor. Stone S46°W 93.0'

⑮ S 1/4 Cor Sec 3  
 Found 3/4" iron raised to surface  
 with 1/2" x 18" Mon 2'

⑰ N 1/4 Cor Sec 3  
 Found 1/2" BAR

CONSUMERS POWER

GRAYLING TWP T26N, R2W

CRAWFORD

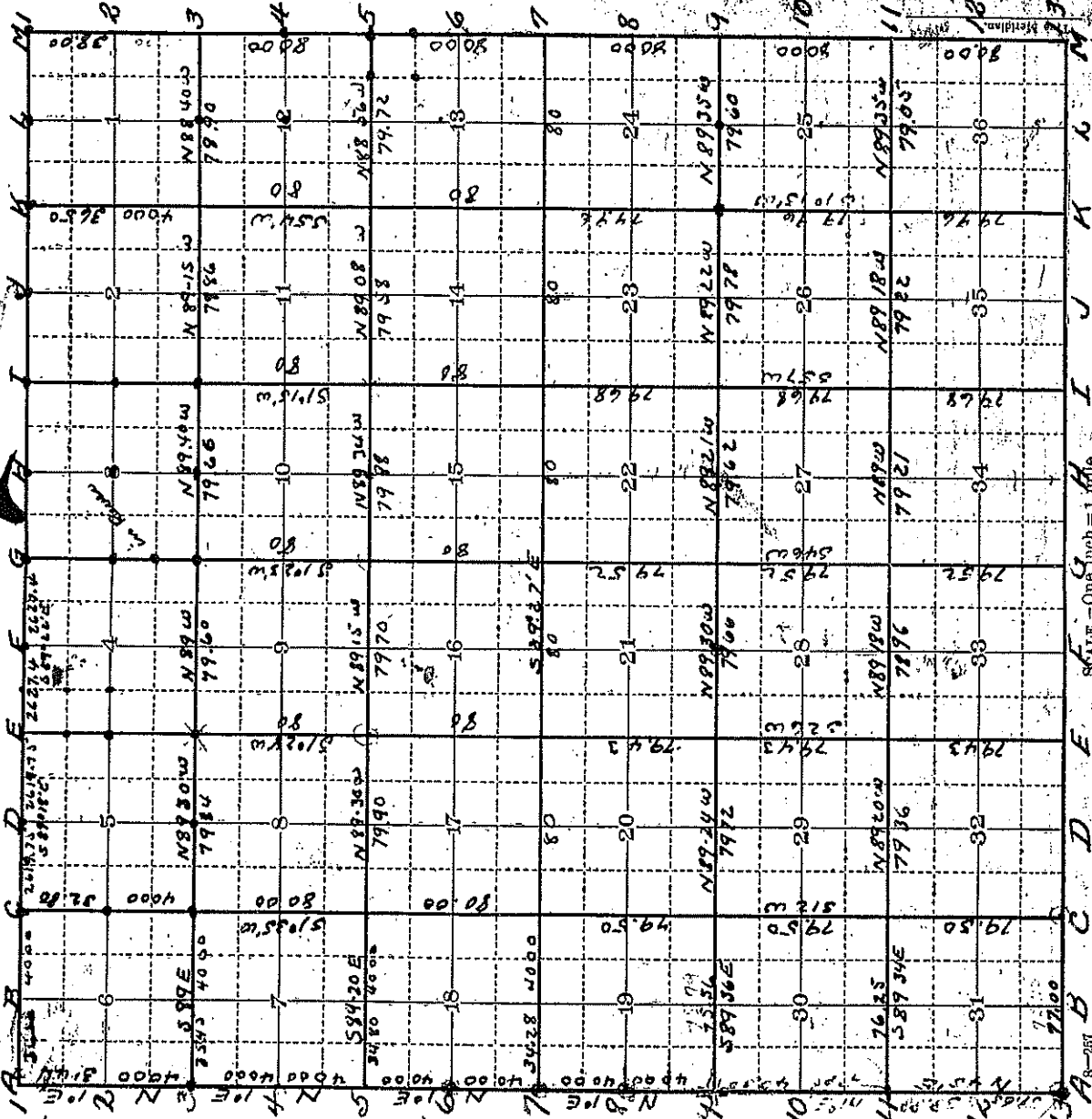
<p>① SE Sec 12 NE Sec 13 End 1/4 RSD 16" White Pine N35°E 22.04' 15" White Pine S70°E 63.09' 15" White Pine S35°E 10.98' VLCor House S21°W 88.72' River Bank North 78.0' River Bank West 33.0'</p> <p>GAF FB 1363 6-78 GB</p>	<p>② W 1/4 Sec 12 End 3/8" Re bar Prop. From West 29.77' 16" Red Pine N65°E 41.70' 15" Red Pine N86°E 25.55' 14" Red Pine S68°E 27.05' 5.6" cut of 9" Rd 2x7" in 10" Surface</p> <p>GAF FB 1363 6-78 GB</p>	<p>③ N 1/4 Sec 12 End 1/2" Re bar 15" J. Pine S70°W 21.39' 12" J. Pine N35°W 30.65' 8" Red Pine N7°E 47.87' 10" Jack Pine S75°E 57.02'</p> <p>GAF FB 1363 6-78 GB</p>	<p>④ 1/4 Cor End 1" Pipe 8" Red Pine Tele Pole Tele Pole P.K. Rail 15'</p> <p>GAF FB</p>
<p>⑤ SW Sec 12 NW Sec 13 End Conc. 4 legs P. Pole N60°W 28.77' 8" Pine N60°E 38.21' 13" Jack Pine S35°W 17.78' P. Pole S70°E 47.55'</p> <p>GAF FB 1363 6-78 GB</p>	<p>⑥ E 1/4 Cor Sec 12 End Pipe with DNR Plate 16" Red Pine N27°E 19.14' 8" Jack Pine N61°W 6.69' 8" Jack Pine N90°W 13.28' 12" Jack Pine S25°W 11.75'</p> <p>GAF FB 1363 6-78 GB</p>	<p>⑦ W 1/4 Post Sec 13 End square 2" x 2" Cedar Post 10" Jack Pine N15°E 40.56' 5" Jack Pine S28°W 17.22' 10" Jack Pine S60°W 50.84' 10" Jack Pine S15°W 8.40' 1" above Surface</p> <p>GAF FB 1363 6-78 GB</p>	<p>⑧ S 1/4 1"</p> <p>GAF FB</p>
<p>⑨ E 1/4 Post Sec 13 End Conc. 4 legs with brass cap 22" Red Pine N45°W 57.97' 17" Red Pine N25°E 35.05' 15" Red Pine S32°E 55.76' 16" Red Oak S22°E 20.81'</p> <p>U.S. Cont. Land Office Survey 1937</p> <p>GAF FB 1363 6-78 GB</p>	<p>⑩ S 1/4 Post Sec 9 End 4 legs - Brass Cap Jack Pine S27°E 57.78' Red Pine S70°E 116.02' 6" Oak N74°E 11.13' 8" Oak N60°W 11.30'</p> <p>GAF FB 1363 &amp; 1369 9-79 GB</p>	<p>⑪ N 1/4 Post Sec 9 End Conc. 4 legs w/ Metal Cap 8" Maple N11°E 57.74' 12" W. Pine N18°E 82.25' 8" Maple S86°W 33.60' 5/8" Cor of Red Hsc N77°W 56.75'</p> <p>GAF FB 1363 &amp; 1369 9-79 GB</p>	<p>⑫ W 1/4 End R From</p> <p>GAF FB</p>
<p>⑬ E 1/8 Cor on N. Sec Line 14 End 1 3/4" Pipe 115' Sag Elec Dist. 10" R. Oak N60°W 20.25' 8" J. Pine N49°E 21.48' 12" J. Pine S74°E 21.67' 11" Aspen S60°W 70.28' Tag in 6" W. Pine S59°E 6.3'</p> <p>GAF FB 1369 8-81 GB</p>	<p>⑭ N 1/4 Post Sec 14 End 1" Iron pipe, SH/ fe Post, 2x4. 8" J. Pine N31°W 29.77' 11" J. Pine N27°E 39.02' Red Pine N78° 1/2° E 54.23' Red Pine S44°W 42.84' Tag in 8" W. Pine N58°W 7'</p> <p>GAF FB 1369 8-81 GB</p>	<p>⑮ SW COR 2 L-2 P 273 FOUND reference monument Cor. is in River 1 1/2" Bar S. 01° 33' 03" W 100.20' 1 1/2" " N. 89° 54' 36" W 77.14' 1 1/2" " " " " 210.06' 1 1/2" " " " " 1318.84'</p> <p>M.E.M RLS # 31600 4-20-89 CLM</p>	<p>⑯ E 1/4 Found Utility Pole Rd. signpost Utility Pole 7" J. Pine Liber</p> <p>M.E.M RLS</p>
<p>⑰ N 1/4 Cor. Sec 3 Found 1/2" BAR 10" OAK N 59° E 86.42'</p>	<p>⑳ SW Cor Sec 19 Found 1 1/4" Pipe 1/2" bar N 41° W 78.81'</p>	<p>㉑ S 1/4 Cor. Sec 17 FOUND 1" PIPE Liber 2 Page 277 10" T. P. C. S. 150° E 7.24'</p>	<p>㉒ SE End Conc 1"</p>

Form 974.

T 26 N 38.2 W

MICHIGAN

Mon.



Scale - One Inch = 1 Mile.

1937: GEORGE D. HENNING

34.52

SECTION CORNER RECORD

R 26 N R 2 W

Corner index	Original US Survey Corner data	Co. Surveyor's Corner data	Corner data reset by - Henning USFS.
A-1	W Pine 24 571W 1.00 Y Pine 26 539E 1.28 W Pine 18 N 80 E 1.29 W Pine 12 N 18 W 1.94 Pine 7 N 71 W 2.62 Pine 7 S 42 E .06		
-2			
-3	RS - Pine 5 N 41 E 2.5 Pine 6 S 73 E 2.8 W Pine 9 N 25 E 2.69 Pine 7 N 12 W 2.84 RS - Pine 10 S 36 W 2.7 " 10 S 38 E 2.8	Comp. Filed File 07 Cor 647 W Bdy Houghton 1923	
-4			
-5	RS - W Pine 8 N 25 E 2.69 Pine 7 N 12 W 2.84 Pine 12 S 84 W 3.51		
-6	RS - Y Pine 26 585 W 13 Y Pine 26 54 E 37		
-7	Y Pine 24 57 W 79 No other RS Y Pine 30 S 2 W 9.04 Found No other	From notes in 26-3 Read Y Pine 10 S 25 W 9.98 " " Y Pine 10 N 88 W 10.85	FB Both US 8 1/2 - set oak Post NBT - Oak 6" S 25 W .98 J.P. 5" N 52 E .31 - poster J.P. 5" N 52 E .31 - poster MIP Oak 6" S 16 1/2 E .48 1/2 Ed one Govt. wire J.P. 5" N 80 E .22 Oak 7 1/2" N 68 1/2 W .39 J.P. 5" S 42 E .44 J.P. 5" S 48 W .49 Flone US BT - set oak Post NBT B. Oak 12" S 20 E .80 B. Oak 12" S 81 1/2 W .57
-8	Pine 8 57 W 20 " 9 N 18 W 17 Pine 7 Pine 16 N 43 1/2 E 6.85 RS No other		
-9	Pine 8 N 11 W 12 " 8 N 40 W 19 RS - Pine 12 N 25 E 37 Pine 12 S 24 W 24 Pine 12 S 16 W 24 Pine 12 S 16 W 24 Pine 6 N 3 W 10 " 14 S 75 W 106 RS Pine 11 N 76 1/2 E 200 " 15 S 81 1/2 E 218		Old road intersection - set Oak Post NBT B. Oak 8" S 66 E .57 - 37-67 B. Oak 7" S 56 W .76 - 50-16 B. Oak 8" N 42 W .96 - 50-16 B. Oak 8" N 42 1/2 E .67 - 44-22 Oak Post NBT J. Pine 5" S 81 W 53 1/2 J. Pine 3 1/2 E .57
-10			
-11	Pine 10 S 35 W 14 " 12 S 54 W 10 RS Pine 7 S 2 E 6 " 7 N 2 1/2 W 10 Pine 10 S 48 W 17 " 6 N 39 W 20 RS - Oak 8 1/2	June 1937 on N 45 line from NW corner set at 8010 mt post at N 45 line of 2010 & 25 mt. h. set at 8010 on NES line (40105) old BT fence post	NBT J. P. 10" N 44 W 148 - 31.7 J. P. 5" N 38 E 77 1/2 - 51.15 J. P. 8" S 38 1/2 W .57 - 37.6 B. Oak 8" S 62 E .80 1/2 - 53.1 Oak Post NBT J. Pine 5" N 79 1/2 E 44 B. Oak 7" S 44 W .38
-12			
-13	Pine 12 S 12 W 39 " 10 S 26 E 29 RS - Pine 5 N 25 E 13 " 6 N 60 W 16		Set at corners of road F. Houghton N 45 Cedar Post 5" x 20" buried bluish NBT - Oak 7" S 34 W 14.6 J. Pine 5" S 34 E .44 N 88 W 5" N 88 W 5.7 J. Pine 5" N 88 W 5.7

This Town line was resurveyed in 1852.

SECTION CORNER RECORD

T 26 N R 2 W

Corner Index	Original US Survey Corner data	Co. Surveyor's Corner data	Corner data reset by - Henning USFS
-1			
-2			
-3	Cedar 12 N 80 W 25 Pine 18 S 10 E 43		
-4			
-5	Pine 4 S 55 W 780		
-6			$\begin{array}{r} 66 \\ 28 \\ \hline 94 \\ 264 \end{array}$
-7	Pine 14 S 33 E 295 <small>cedar 12 N 80 W 25</small>		$\begin{array}{r} 66 \\ 28 \\ \hline 94 \\ 264 \end{array}$
-8			
-9	W Pine 12 N 37 W 95 W Pine 10 S 66 E 45		<p>No USFS Pin. Set 46.10 from E</p> <p>NIST Bunch 3" S 33 W .28 18.5 J. Pine 4' N 12 W .40 26.4</p>
-10	W Pine 12 N 32 W 95 W Pine 10 S 66 E 45		
-11	Y Pine 12 S 42 E 15 W Pine 15 N 80 E 53		
-12	Y Pine 12 S 42 E 15 W Pine 15 N 80 E 53		<p>NIST J. Pine 6" N 25 1/2 W .48 1/2 J. Pine 8" S 20 1/2 W .54 1/2</p>
-13			

40.10  
66  
28  
94  
264



SECTION CORNER RECORD  
T 26 N R 2 W

Corner index	Original US Survey Corner data	Co. Surveyor's Corner data	Corner data reset by - Henning USFS
D-1		<p>670-1955 34 axle shaft N. Pine 520E - 52.2 U. Pine 547W 76.3 U. Pine 503 Midway in line</p>	
D-2			1956 - Henning
D-3	Pine 8 N 59W 10.08	<p>1/2 bar in car GFD 1981 J. Pine 505E 59.5 U. Pine 505W 55.8 U. Pine 503W 46.1</p>	
D-4			
D-5	Pine 6 N 15E 9 60 6 S 6E 3 1/2	<p>Center of Road West of North 40th Corner USFS Poster on USFS 145E 90</p>	
D-6			
D-7	U. Pine 105 527E 19 " " 9 585W 27		
D-8			
D-9	Pine 5 N 2 1/2 W 1.00 Pine 3 S 9 1/2 W 1.79		
D-10			
D-11	Pine 8 530E 1.64 Pine 9 520E 1.69		
D-12			OAK POST J. Pine 6 N 27E 47.5 J. Pine 4 S 17 1/2 E 3.5
D-13	oak	<p>SET AROUND TRANSFER LINE N 17 1/2 E</p>	



SECTION CORNER RECORD

T 26 N R 2 W

Corner index	Original US Survey Corner data	Co. Surveyor's Corner data	Corner data reset by Henning USFS
E-1		GFD 1937 P. R. R. main line Torque tube N43W 48.7 Pile housing S46W 47.6	
E-2		W Pine 26 S31W 22 SPRUCE 14 N27W 20 Both USBT Down REN 1900	
E-3	Spanner 12 N 52 E 71 180 11 S 61 E 64 (169)	w pine GFD 1933 Pine S. 16 S 51 E 58.8	
E-4	Spanner 5 S 83 E 4 Spanner 6 N 83 W 22		
E-5	W Pine 13 N 34 E 35 Spanner 11 S 71 W 37	20 old BTS showing old Scribing plain and old A. Norway 10" down with see notes	NBT J. Pine 9 N 62 E 29 E " J. Pine 10 S 47 1/2 E 61 " Salmon 8 S 39 1/2 W 22 " Salmon 9 N 53 W 10
E-6	Pine 6 N 79 1/2 W 369 no other	APPROX corner root and USFS P501 01 E cut 8" N 9 E 60 N 33 E 100	
E-7	No BTS set large point		
E-8	no BTS		
E-9	Pine 6 N 59 W 45 Do 12 S 53 1/2 E 124		
E-10	W Pine 12 N 55 W 4.91 W Pine 12 N 7 1/2 E 5.89		
E-11	Pine 10 S 26 E 11 Do 6 S 25 W 53		
E-12	Pine 6 S 37 W 94 Do 8 S 39 E 111		
E-13		SET check LES corner 6 like W. of ANBT fence Post	M&B NBT J. Pine 8 N 28 E 74 " J. Pine 6 S 30 E 40 " J. Pine 5 S 25 W 59 " J. Pine 10 N 41 W 49 " J. Pine 6 S 28 E 85

Handwritten notes and signatures, including "USA" and "USFS".

SECTION CORNER RECORD

T 26 N R 2 W

Corner Index	Original US Survey Corner data	Co. Surveyor's Corner data	Corner data reset by - Henning USFS
F-1		SFD 1933 FD old post-set #106 B Oak S NW 4 E 45.4 J Pine 14 NW 37.7	
F-2			
F-3	Pine 6 N 31 E 9 1/2 Do 7 S 67 W 4		
F-4			
F-5	Pine 5 East 18 Do 6 N 69 W 61	Fd. NW BT Foot mound set Cal Post	NBT J. Pine 9" N 31 1/2 E 73 1/2 NBT J. Pine 8" S 39 W 117 1/2
F-6			
F-7	Ding Pencil 1780 86 " " " " 1853 9E 72		
F-8			
F-9	Y Pine 16 SSE 2.71 Y Pine 16 S 32 E 2.52		Found
F-10			
F-11	Pine 7 N 53 W 26 Do 7 South 06		
F-12			
F-13		set 100 L of P.F.	NBT J. Pine 4" N 14 1/2 W 20 NB J. Pine S 33 W 47

Handwritten notes and signatures in the bottom right corner of the page.

SECTION CORNER RECORD  
 T86N R 2W

Corner index	Original US Survey Corner data	Co. Surveyor's Corner data	Corner data reset by - Henning USFS
G-1		GFD 12 3 set 4" bar Pipe 14 N49W 84.6 " " 3 N53E 42.7 Set from USBF 5 Oak N72E 56 6 Pine 12 S51W 29.8 Set from USFS Pipe 19 com Mound N45W 53 " " S45E 53 GFD 1229 1/4" pipe in cor 0.75 W.Pipe 30 S67E 89.4 " " 24 South 101.6	Corner data reset by - Henning USFS
G-2			
G-3			
G-4	Pine 12 N78E 95 100 9 NUSW 71		Henning - EB Used - 7452 NBT 13 Oak 12 N62E 75 J Pine 10" S62E 35 J Pine 8" S73 1/2 W 44 J Pine 10" N41 W 26
G-5	Spruce 12 N73 1/2 E 77.5 in other	Unable to locate Us 10 Post Set post at corner RP dist E 86	
G-6	Set large post No OTS		
G-7	1/2" set large post No OTS		
G-8	Pine 13 N14W 65 100 10 S44E 30		
G-9	Pine 5 N13 1/2 E 134 100 10 S71 1/2 W 155 Pine 9 N5W 782		NBT J Pine 6 N32W 44 J Pine 6 N45 1/2 E - 70 J Pine 6 S7 1/2 E - 22 J Pine 5 S55W - 84
G-10			
G-11	Y Pine 18 N25W 69 W Oak 14 S45W 41 T Pine 20 8.5 N10W	Set post from prob. but marker on Norway from USBT NW - Set Oak Post 42E - 39.04	which post from 236 1/2 E 83
G-12	W Pine 13 N53E 21 " " 12 N87W 29	No evidence That M. Pine ever grown from 50.2W S78W Set corner post	NBT J Pine 4" N62E 67 1/2 NBT J Pine 6" S19 1/2 E 40 1/2 NBT J Pine 4" S43 1/2 W 91 1/2 1/2" end of boulder N 31 W 45 Fence corner S 80 E 10 1/2
G-13	See E 5 - 2 W		

26-20

1978.65 Ad squared 1/4 pine  
part for 1/4 on So S. no 34  
part on line - 70 weeks

Identified

at 238.07 and 70 lbs So.  
of line for UES part, well from  
and old rotted part for common  
of seeds. 84835 no witness  
trees visible and orig USB7  
not found. (This Cornus  
was not by change from  
Smith period years ago)

No evidence found for 14

07 So Side see 35

No evidence of corner 35736

No evidence of 14 corner So Side 36

1978.65  
part on line - 70 weeks  
at 238.07 and 70 lbs So.  
of line for UES part, well from  
and old rotted part for common  
of seeds. 84835 no witness  
trees visible and orig USB7  
not found. (This Cornus  
was not by change from  
Smith period years ago)

the location of corner 35-7-36  
700 distance of 1/4 cor. So side 36

at 796.58 subtracted was  
random line at 80.00 ch. points  
at 779.13 so of known corner or  
187 North of government change  
from north

East from Orig US 1/4 corner  
between 21 & 28 (change 119.50)  
and line 4 links So. of corner.

159.93 and 14 1/2 ~~South~~ is computed  
position of corner 21-22-27-28

199.14 and 29.14 <sup>South</sup> ~~North~~ is computed  
position of 1/4 cor. 22-27  
+ dot - 199.33 and 18  
links South

SECTION CORNER RECORD

T26 N R 2W

Corner index	Original US Survey Corner data	Co. Surveyor's Corner data	Corner data reset by - Henning USFS
H-1		Set from USGS 30" bar 14 Y Pine 8 N49W 90' GFD B Oak 6 S17W 27.2 1929 B Oak 7 S 37 E 33.3 1929 SET INTERS. at H-2 and CONC. Mon. Y. Pine 4 N 85 E 73.6 Y. Pine 6 N 85 E 1929 Set from USGS 30" BLS CONC. Mon. in com BTS O.K. GED 1939	Corner data reset by - Henning USFS
H-4			
H-5	Spur 5 N 47 E 4 Do 6 S 21 W 29	Fd. Both US BLS NE Marks legible Set Tom. Post.	NBT Spur 10" S 31 E 27 NBT Spur 6" N 2 1/2 E 35
H-6			
H-7	Pine 12 N 72 E 84 Do 13 S 55 W 90		
H-8		Fd. Both US BLS	
H-9	Y Pine 22 N 50 W 26 Y Pine 22 S 31 E 59		Y Pine 8" N 45 W = 55 W Oak 4" S 16 1/2 E = 32
H-10			
H-11	Pine 9 N 25 E 18 Do 5 S 32 W 12		
H-12			
H-13		No evidence set Oak post at FP dist	Med NBT J. Pine 4 N 19 E 32 NBT J. Pine 6 S 29 E 120

SECTION CORNER RECORD  
T86N R 2W

Corner Index	Original US Survey Corner data	CC. Surveyor's Corner data	Corner data reset by - Henning USFS
I-1		CC. Filled tile set S 4 1/2 E 22 ft. Serpent 17 1/2 W 16 1/2 S B Oak 10 S 7 1/2 E 42' 0" GFD. 1929 ABN - REID. 1922 C.C. Houghton 1923 C.C. Houghton 1923 C.C. Houghton 1923 J. Pine 10 S 80 W 17 1/2'	
I-2	W. Pine 8 S 77 E 25' Twin W. Pine 8 S 32 E 18'	GFD. 1929 Cop. in River - 1/2 Iron bar Set from US B.T.S. Cedar 9 N 6 E 81.2' Cedar 15 S 22 W 41.3' GFD. 1929	
I-3	Tan 13 N 54 E 90 Birch 10 S 63 W 86 corner set in River		
I-4	Pine 6 N 67 W 70 Pine 6 N 51 E 92		
I-5	Yellow Oak 18 N 88 1/2 W 1060 Found to be 18" Y. Pine	Set Oak Post	NST. B Oak 12" N 53 1/2 E 11.25 B Oak 12" S 43 1/2 E 22 B Oak 12" S 44 1/2 W 27 L. Pine 8" N 22 W 27
I-6	Marks visible Set two B.T.S.		
I-7	Pine 6 N 25 W 4.90 Pine 5 S 30 1/2 W 2.27		
I-8	Pine 8 N 61 1/4 E 4.40		
I-9	Pine 8 N 72 W 20 " 8 S 67 E 11	Found Both U.S. B.T.S. - 5 E B.T. rotten but marks identified	13.20 Set a 1" x 1/2" Green Chambrage 5 x 3.5 30 1/2" F. H. NET - J. Pine 4 N 45 E 20 B Oak 5 S 8 W 25 1/2 J. Pine 4 S 36 W 15 1/2 B Oak 4 1/2 N 44 1/2 W 10.4 28.71 26.73
I-10	Pine 6 N 70 E 14 1/2 Pine 7 S 60 W 27		
I-11	Pine 9 N 40 1/2 W 69 Pine 13 N 3 W 111		
I-12	Pine 10 N 31 1/2 W 2103 Pine 9 N 55 W 198		
I-13	Sec 25-20	GLO Mon set from Orig US B.T.	J. Pine 7" S 5 1/2 E 24 B Oak 8' N 59 W 42 J. Pine 6' N 83 1/2 E 64 1/2

SECTION CORNER RECORDED  
T26N R2W

Corner Index	Original US Survey Corner data	Co. Surveyor's Corner data	Corner data, reset by - Henning USFS
J-1		Co. of 31' from 7' from 10' N 7 1/2° E 1.66 7' from 12' S 47 1/2° W 1.62 117 1/2' W To Edge of DEN. 90	
J-2			
J-3	Pin 6 N 72 W 6 Pin 6 S 69 E 14		
J-4			
J-5	Set Post No. 578	Set Oak post at F.R. Dist Old post F.R. on Ground at 171.5' E. Dist	NBT W. Pine 16' S 69 W 37 Narrow 70' N. 20 3/4 E 81
J-6			
J-7	Pin 8 N 108° 10' E 10.814 Pin 9 S 65° 15' E 7.242 Pin 6 S 53° E 10 Pin 9 S 35° W 27		
J-8			
J-9	Pin 7 N 9 W 14 1/2 Pin 6 S 10 E 21	Set Oak Post F.R. on Car Set at P.P. Dist	NBT J. Pine 6 N 28 1/2 E - 42 NBT J. Pine 5 S 13 E 33
J-10			
J-11	Pin 8 N 29 W 3, 15 Pin 10 N 43 1/4 W 4103		
J-12			
J-13		Set Oak Post at P.P. Dist	W. Oak 6' N 39 E 38 B. Oak 4' S 7 1/2 W 39

27.178  
21.12



SECTION CORNER RECORD

226 N E 2 W

Corner index	Original US Survey Corner data	Co. Surveyor's Corner data	Corner data reset by - Henning USFS
K-1		Pine 10 S 37 W 20 1/2 Pine 10 S 17 E 13 4.58 W to SWP.	
K-2	Tan 14 N 61 E 9 Maple 5 S 52 W 11		
K-3	Tan 11 N 38 W 3 SPRUCE 10 S 22 E 40		
K-4	Poplar 10 N 58 E 9 1/2 W Pine 8 S 50 W 9 1/2		
K-5	W Pine 9 S 34 E 33 Y Pine 19 S 38 W 163	Fed. old post & corner Post for corner Bunch Pine E E W	NBT Marked on Jack Pine 12 S 80 1/2 W 69 Could not identify corner from USFS
K-6	Tan 10 S 83 W 23 Pine 6 S 70 E 11		
K-7	Remained 12.40 S 70 W 12.70 E Pine 18 S 58 E 58 1/2 See ...		
K-8	Pine 22 N 24 W 60 Pine 18 S 57 W 59		
K-9	Pine 5 S 33 1/2 W 149 So 12 S 35 1/2 E 582	Conc Filled T. 1 c 17 Not Found onighton 1943 Post at Top S. Steps	NBT J. Pine 6" N 20 1/2 E 102 - 67.32 NBT J. Pine 5" S 20 1/2 E - 52 - 34.82 J. Pine 5" S 37 1/2 W 37 1/2 - 24.15 J. Pine 5" N 23 W 94 1/2 - 62.37
K-10	W oak 2 N 10 W 13 W oak 2 S 60 E 19		
K-11	Pine 8 N 1 1/2 W 259 So 10 N 9 1/2 E 329		
K-12	R Oak 14 N 80 E 40 W pine 18 N 60 W 42		
K-13	New on sub-div. Pine 7 N 69 W 40 Poplar 5 N 57 E 15	Set Oak post at PP dist. rd. old post on ground 10 LK 5 NW	NBT. B Oak 7" N 31 1/2 W 9 B Oak 5" N 69 E 40 B Oak 4" S 12 1/2 E 40 B Oak 5" S 72 1/2 W 37

SECTION CORNER RECORD

T 26 N R 2 W

Corner index	Original US Survey Corner data	Co. Surveyor's Corner data	Corner data reset by - Henning USFS
L -1		Y Pine 14 S 13 1/2 E 26 1/2 " 22 N 24 W 76 AEN 190	
L -2			
L -3	Y Pine 18 N 15 E 30 Do 24 S 63 E 73	Y Pine 18 N 15 E 30 Downy Pine 24 S 63 E 73	
L -4		EST. by CROSS LINES TOM S N 60 E 0 6/8 SPRICE 7 S 74 1/2 W 29 AEN '86	
L -5	Jun 10 N 48 W 32 Birch 4 S 76 W 15		
L -6			
L -7	Y Pine 18 N 15 E 30 W Pine 24 S 74 E ? 258		
L -8			
L -9	Y Pine 18 N 85 1/2 W 435 W Pine 10 S 32 E 695	COMP. FILLED FILE IN COR. Moughton 123 Not Moughton 123 FOUR 1/60 SIDE	NET 13 Oak 12" S 97 1/2 W 104 J. Pant 6" N 15 1/2 E 124
L -10			
L -11	Pine 7 N 58 E 20 " 9 S 52 W 10		
L -12			
L -13	Pine 10 N 32 W 22 " 12 N 17 E 24	SET OAK POST 0-7 PP dist old post N 75 W 19	NET 10 Oak 7" N 21 1/2 E 31 B Oak 7" S 9 1/2 W 46

SECTION CORNER RECORD  
T 26 N R 2 W

Corner Index	Original US Survey Corner data	Co. Surveyor's Corner data	Corner data reset by - Hemming USFS
M-1		Y Pine 8 N63 $\frac{1}{2}$ W 34 AEN 1890	Corner data reset by - Hemming USFS New - 2" pipe in conc. base set by St. Forest in corner - 2" pipe in conc. base set by St. Forest Post on B Oak 6' S50E 23 S
-2			
-3		Fel. 5 13 and Post oak & pipe in corner Y Pine 18 N15E 30 Y Pine 24 S16E 23 AEN 86	NBT J. Pine 13" N 50 E 56 B Oak 12" N 29 $\frac{1}{2}$ W 70 Norway 14" S 53 W 109
-4			
-5		Pine 12 S17E 49 Cherry 10 N60W 18 AEN 25	
-6			Ed. Both US BT. Set 1000 Pipe in cor. in rd. NBT Norway 6" N68W 45 $\frac{1}{2}$ 8 N43E 82
-7	<del>Post on 16 S 26-1 W</del> TO N 77 00 W 10 55 Swamp 15.00 W 26-1 W SEC 26-1 W		
-8		Oak Post at Proprietor's	J. Pine 5" S 78 W 73 J. Pine 6" N 76 $\frac{1}{2}$ E 118 Post on J. P. 5 S 39 W 38
-9		at Proprietor's Set 30" pipe 3' North of center of highway for corner	Mud NBT B Oak 6" N 65 E 118 NBT B Oak 4" S 21 E 146 NBT B Oak 5" S 38 W 172 NBT J. Pine 4" N 54 W 180
-10		at RP Post set Oak Post	Mud NBT B Oak 4" N 36 $\frac{1}{2}$ W 67 NBT B Oak 5" S 79 E 34
-11			
-12		set Oak Post	B Oak 4" S 69 $\frac{1}{2}$ E 85 B Oak 5" S 92 $\frac{1}{2}$ W 65
-13	Pine 8 N44W 07 " S 561W 12		

N 8 E 13 / J P 8 N 89 $\frac{1}{2}$  W 11  
E 8 12-13 / Set. 8 S 20E 15  
X P 24 N 44 W 15  
Cent. NE 1/4 J P 9 S 38E 09  
J P 7 N 17 W 20  
AEN 1890

39  
15896  
T 26 N R 2 W  
South Bdy.

Began at SW corner of T P

E 75.76 set corner of  
31 x 32 - see corner noted

Ran east on Random line tying  
20 links So of corner 31 x 32

at 39.84 find very old fence  
corner 163 links north - here

is approx 20 links So of old road  
at 79.82 7d and old post and a

NET facing same (approx 30 yrs old)  
on E of old road <sup>E<sup>th</sup></sup> and 20 links

No. of links

No evidence of 1/4 cor see 33

at 158.96 and 17. lbs No of line

is L.F.S. post, old settled post & fence

corner - could not identify USBT

for corner of road 33 x 34

30 links NW of fence corner is

found remains of 1/4 BT

not of record

26-20

at 198.65 1st square 1. pine  
Post for 1/4 on So S. see 34  
Post on line - no marks

identified

at 238.07 and 70 lbs So.  
of line for WES post, well from  
and old rotted post for some  
of sec. 34 & 35 no written  
trees visible and sig (USK)  
Not found. (This course  
was set by change from  
South about year ago)

No evidence found for 1/4  
on So side see 35

No evidence of corner 35 & 36

No evidence of 1/4 on So Side 36

at 196.58 estimated WES  
random line at 80.00 the strike  
at 279.13 is of known error or  
87 North of government change

**Inspection Report – Mitchell & Associates, Section 20, T26N, R2W**

**Field Work**

Field work was inspected 8/25/09. The North line of Section 20 between the North ¼ corner and the East 1/16 corner was inspected and all marking and posting was found to be in accordance with contract specifications with a few exceptions. The first blaze east of the North ¼ corner is a line blaze but it is not a line tree. Also, there is another line blaze on a tree west of Sunset Strip (platted road) that is located on the private side of the boundary (not a line tree). The land has rolling hills east of Sunset Strip and there is a line tree at the bottom between two of these hills (approximately 400' east of Sunset Strip). A carsonite post should be placed on either side of the tree for visibility to the nearest carsonite post on the top of the hill.

Lisa N. Martin  
Land Surveyor  
9/1/2009

Index No. J. 7  
(Alphabetical - Non Official)

26 N R. 2 W


LAND CORNER RECORD  
(RECTANGULAR SURVEYS)

Mar. N.F. Crawford County

State

SEC. 15

Year surveyed \_\_\_\_\_  
Original monument (Wood post, etc.) \_\_\_\_\_  
Species \_\_\_\_\_  
Diameter \_\_\_\_\_  
Bearing \_\_\_\_\_  
Distance \_\_\_\_\_



WITNESSES

\_\_\_\_\_  
\_\_\_\_\_  
\_\_\_\_\_  
\_\_\_\_\_

REMARKS

Found 3/5 1963 1/2 in in concrete  
Found 1/2 1963 1/2 in in concrete  
Found 1/2 1963 1/2 in in concrete

Index No. N 5  
(Alphabetical - Non Official)

26 N R. 2 W  
Section

LAND CORNER RECORD  
(RECTANGULAR SURVEYS)

Mar. N.F. Hayden County

R9-7150-4 (Rev. 6/15/57)

State MICH

Year surveyed \_\_\_\_\_  
Original monument (Wood post, iron, pipe, etc.) \_\_\_\_\_  
Species \_\_\_\_\_  
Diameter \_\_\_\_\_  
Bearing \_\_\_\_\_  
Distance \_\_\_\_\_

EXISTING SURVEYS

Original Government Survey

Original Evidence Found

Year of search 1963 By Osting  
Monument found 3/4" Ber

Year surveyed \_\_\_\_\_  
Original monument (Wood post, iron, pipe, etc.) \_\_\_\_\_  
Species \_\_\_\_\_  
Diameter \_\_\_\_\_  
Bearing \_\_\_\_\_  
Distance \_\_\_\_\_

Year of search \_\_\_\_\_ By \_\_\_\_\_  
Monument found \_\_\_\_\_  
Species J. Pine Original Bearing Trees Found J. Pine  
Diameter 8" Pole 6"  
Bearing N51°E S64°30'E N 77° W  
Distance 100.5' 64.95' 18.2'

Subsequent Corner Restoration

Evidence of Subsequent Corner Restoration Found

Year surveyed 1985 By HAASE  
Where filed or recorded \_\_\_\_\_  
Monument Fd. Iron + witnesses

Year surveyed \_\_\_\_\_  
Original monument (Wood post, iron, pipe, etc.) \_\_\_\_\_  
Species \_\_\_\_\_  
Diameter \_\_\_\_\_  
Bearing \_\_\_\_\_  
Distance \_\_\_\_\_

Found corner monument in old condition - see remark

Year of search \_\_\_\_\_ By \_\_\_\_\_  
Monument found \_\_\_\_\_  
Species \_\_\_\_\_  
Diameter \_\_\_\_\_  
Bearing \_\_\_\_\_  
Distance \_\_\_\_\_  
Bearing Trees, Reference Objects  
Spr. Post Power  
14" x 4" Pole  
5.89'E 5.65'E  
79.79' 65.23'  
16m side 16m side

LAND CORNER RECORD  
(RECTANGULAR SURVEYS)

Index No. N-7 (Alphabetical-Sequential) County CRAWFORD State MICH and  
26N R. 2W Mer. N.F. M Corner common to sections 17 and 20

EXISTING SURVEYS

Original Government Survey

Year surveyed \_\_\_\_\_

Original monument (see post, stone, pile of stones, post, etc.) \_\_\_\_\_

Bearing Trees \_\_\_\_\_

Species \_\_\_\_\_

Diameter \_\_\_\_\_

Bearing \_\_\_\_\_

Distance \_\_\_\_\_

Subsequent Corner Restoration

Year surveyed 1963 By Ostling

Where filed or recorded \_\_\_\_\_

Monument (post, concrete post, iron rod, etc.) \_\_\_\_\_

Bearing Trees, Reference Objects

Species \_\_\_\_\_

Diameter \_\_\_\_\_

Bearing \_\_\_\_\_

Distance \_\_\_\_\_

Original Government Survey

Year of search 1963 By Ostling

Monument found Established monument for Shengrille

Subsequent Corner Restoration

Year of search 1986 By G. Haas

Where filed or recorded \_\_\_\_\_

Monument (post, concrete post, iron rod, etc.) \_\_\_\_\_

Bearing Trees, Reference Objects

Species Jr. Pine

Diameter 4"

Bearing 52° E

Distance 23.06'

Original Bearing Trees Found

Species Jr. Pine

Diameter 5.56"

Bearing 52° E

Distance 14.95'

Subsequent Corner Restoration

Year of search \_\_\_\_\_ By \_\_\_\_\_

Where filed or recorded \_\_\_\_\_

Monument (post, concrete post, iron rod, etc.) \_\_\_\_\_

Bearing Trees, Reference Objects

Species Jr. Pine

Diameter 4"

Bearing 72°

Distance 6"

Original Bearing Trees Found

Species Jr. Pine

Diameter 5.56"

Bearing 52° E

Distance 14.95'

Subsequent Corner Restoration

Year of search \_\_\_\_\_ By \_\_\_\_\_

Where filed or recorded \_\_\_\_\_

Monument (post, concrete post, iron rod, etc.) \_\_\_\_\_

Bearing Trees, Reference Objects

Species Jr. Pine

Diameter 4"

Bearing 72°

Distance 6"

Original Bearing Trees Found

Species Jr. Pine

Diameter 5.56"

Bearing 52° E

Distance 14.95'

LAND CORNER RECORD  
(RECTANGULAR SURVEYS)

Index No. N-8 (Alphabetical-Sequential) County CRAWFORD State MICH and  
26N R. 2W Mer. N.F. M Corner common to sections 17 and 20

EXISTING SURVEYS

Original Government Survey

Year surveyed \_\_\_\_\_

Original monument (see post, stone, pile of stones, post, etc.) \_\_\_\_\_

Bearing Trees \_\_\_\_\_

Species \_\_\_\_\_

Diameter \_\_\_\_\_

Bearing \_\_\_\_\_

Distance \_\_\_\_\_

Subsequent Corner Restoration

Year surveyed 1963 By Eugene Ostling

Where filed or recorded \_\_\_\_\_

Monument (original, concrete post, iron rod, etc.) \_\_\_\_\_

Bearing Trees, Reference Objects

Species W. Oak

Diameter 6 1/2"

Bearing 54° E

Distance 10"

Original Government Survey

Year of search 1963 By Eugene Ostling

Monument found Established corner for Shengrille

Subsequent Corner Restoration

Year of search 1985 By HAASE

Where filed or recorded \_\_\_\_\_

Monument (original, concrete post, iron rod, etc.) \_\_\_\_\_

Bearing Trees, Reference Objects

Species W. Oak

Diameter 6 1/2"

Bearing 54° E

Distance 10"

Original Bearing Trees Found

Species W. Oak

Diameter 5.66"

Bearing 52° E

Distance 45.60'

Subsequent Corner Restoration

Year of search \_\_\_\_\_ By \_\_\_\_\_

Where filed or recorded \_\_\_\_\_

Monument (original, concrete post, iron rod, etc.) \_\_\_\_\_

Bearing Trees, Reference Objects

Species W. Oak

Diameter 5.66"

Bearing 52° E

Distance 45.60'



LAND CORNER RECORD (RECTANGULAR SURVEYS)

Index No. N-9 Mer. N.F. M Mer. N.F. M Mer. N.F. M State MICHIGAN and 21  
Section 26N Section 14 Section 17 County Huron County OSHTON County OSHTON and 21

EXISTING SURVEYS

Year surveyed \_\_\_\_\_  
Original monument (wood post, stone, pile of stones, etc.) \_\_\_\_\_  
Species \_\_\_\_\_  
Diameter \_\_\_\_\_  
Bearing \_\_\_\_\_  
Distance \_\_\_\_\_  
Bearing Trees \_\_\_\_\_

Year of search \_\_\_\_\_ By H.A.S.E.  
Monument found Ed 39' Iron Rod - Has been used as S.E. corner of section 17, subdivision New Orchard-Bearing Trees Found  
Species W. Pine 1 1/2" W. OAK 8" Post  
Diameter 3 1/4" 7" 4 1/4"  
Bearing S 10° W S 70° W WEST  
Distance 16.94' 22.73' 0.99'  
160' Mail Road 160' Mail Road 160' Mail Road

Subsequent Corner Restoration RESURVEY  
Year surveyed 1929 By G.L.D.  
Where filed or recorded MIS RIDGER STATION  
Monument (granite, concrete post, iron rod, etc.) \_\_\_\_\_  
Bearing Trees, Reference Objects \_\_\_\_\_  
Species \_\_\_\_\_  
Diameter \_\_\_\_\_  
Bearing \_\_\_\_\_  
Distance \_\_\_\_\_

Evidence of Subsequent Corner Restoration Found  
Year of search 1967 By E. Griffin  
Found 74" IRON ROD - east edge of M.D.S. trail road. I have no information about this corner  
Center of the NE Tree of a Town  
W. Oak  
16"  
S 70° W  
22.93

LAND CORNER RECORD (RECTANGULAR SURVEYS)

Index No. N-25 Mer. N.F. \_\_\_\_\_ Mer. N.F. \_\_\_\_\_ State MICHIGAN and 19  
Section 26N Section R. Z.W. Section 13 Section 24 Section 18 County CRAWFORD County CRAWFORD and 19

EXISTING SURVEYS

Year surveyed \_\_\_\_\_  
Original monument (wood post, stone, pile of stones, etc.) \_\_\_\_\_  
Species \_\_\_\_\_  
Diameter \_\_\_\_\_  
Bearing \_\_\_\_\_  
Distance \_\_\_\_\_  
Bearing Trees \_\_\_\_\_

Year of search \_\_\_\_\_ By \_\_\_\_\_  
Monument found \_\_\_\_\_  
Original Bearing Trees Found \_\_\_\_\_  
Species \_\_\_\_\_  
Diameter \_\_\_\_\_  
Bearing \_\_\_\_\_  
Distance \_\_\_\_\_

Subsequent Corner Restoration  
Year surveyed \_\_\_\_\_ By \_\_\_\_\_  
Where filed or recorded \_\_\_\_\_  
Monument (original, concrete post, iron rod, etc.) \_\_\_\_\_  
Bearing Trees, Reference Objects \_\_\_\_\_  
Species \_\_\_\_\_  
Diameter \_\_\_\_\_  
Bearing \_\_\_\_\_  
Distance \_\_\_\_\_

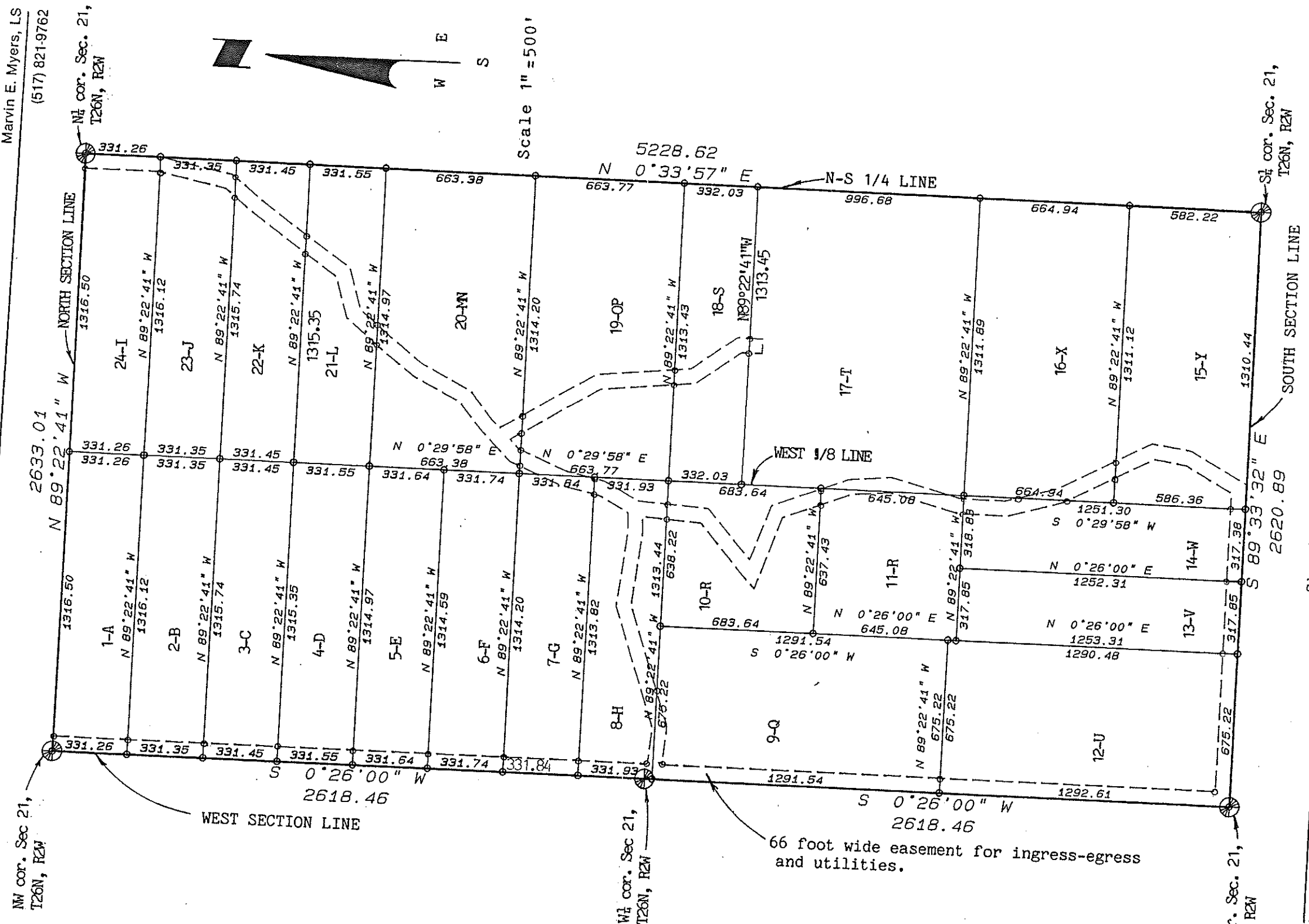
Evidence of Subsequent Corner Restoration Found  
Year of search \_\_\_\_\_ By \_\_\_\_\_  
POST SET BY CORNER

SEC. 21 T26N R22W

# MYERS LAND SURVEY COMPANY

P.O. BOX 263  
HIGGINS LAKE, MI 48627-0263

Marvin E. Myers, LS  
(517) 821-9762



Scale 1" = 500'

66 foot wide easement for ingress-egress and utilities.

# CERTIFICATE OF SURVEY

SECTION 21 T26N R2W

Certified to: Mr. Charles P. Staley and  
Mr. Michael K. Staley  
Route 1 - Box 254  
Kalkaska, Michigan 49645

JAN 20 1988

PROJECT: Locate, mark and divide into parcels as shown and described herein in accordance with clients instructions of a tract of land described herein West 1/2 of Section 21, Town 26 North, Range 2 West, Grayling Township, Crawford County, Michigan.

SUBJECT TO: Restrictions, reservations, agreements, and easements, if any.

## SURVEYOR'S NOTES:

All roads shown and described herein are 66' wide.

The interior road center lines have been monumented at all angle points and intersections of section lines on center line of interior road extensions with 1/2" x 18" steel bars driven below the surface with nails set at the surface over the steel bars.

Bearings are reference to the West Section Line as recorded in the original GLO field notes.

Fence lines around the tract of land are attached to trees near the boundary lines but are not shown herein.

NW Corner Sec. 21, T26N, R2W  
Monument - 3/4" Bar  
WIT. USFS Marker Post West 0.98  
1/2" Bar S89°22'41"E 66.00  
6" White Pine SW 16.44  
6" White Oak N70°E 22.73

N 1/4 Corner Sec. 21, T26N, R2W  
Monument - Fd. 3/8" Bar  
WIT. 1/2" Bar N89°22'41"W 33.00  
1/2" Bar N89°22'41"W 66.00  
8" Oak N32°56'E 17.80  
8" Oak S43°00'E 29.30  
8" Oak S69°58'W 21.90

W 1/4 Corner Sec. 21, T26N, R2W  
Monument - 1/2" Bar & Cap  
WIT. Nail in Face 7" TW. White Oak S35°W 6.86  
Nail in Face 4" White Oak N10°E 11.98  
Nail in Face 5" Black Oak N80°W 20.32  
Nail in Face 9" White Oak S40°E 44.10

SW Corner Sec. 21, T26N, R2W  
Monument - 1" Pipe  
WIT. 2" Pipe West 32.3  
Nail in SE Face 12" Black Oak SW 35.70  
Nail in NE Face 10" Jackpine NW 31.59  
Nail in SE Face 10" Jackpine SE 59.30

S 1/4 Corner Sec. 21, T26N, R2W  
Monument - 1/2" Bar & Cap  
WIT. 6" Jackpine N24°W 12.38  
8" Jackpine N50°E 15.15  
7" Jackpine S20°E 16.12  
6" Jackpine S73°E 28.38

I hereby certify that I have located and mapped the land hereon platted and/or described, on the date noted hereon, that I have complied with the requirements of Act 132, P.A. of 1970 and that the error of closure of the unadjusted field observations is 1 in 25,770.

## LEGEND

Scale 1"	W.E. Indicates waters edge Indicates overhead utilities
All dimensions are in feet and decimals thereof	M Measured R Recorded C Computed
1/2" X 18" steel bar set	
Indicates corner monument found unless noted	
x-x- Indicates fence line	
Project No. 287-204	Drawn by: D.B.
Field Book No. 5	Calculated by: D.B.
Field Work by: MEM, MHT, GAW	Checked by: MEM
Date:	Sheet / of 7

Signed:

Marvin E. Myers, L.S.  
Michigan No. 31600

MYERS LAND SURVEY COMPANY  
P.O. Box 831  
Grayling, Michigan 49738  
Phone 517-348-4036

# CERTIFICATE OF SURVEY

Certified to: John Tremmel  
23112 Brookdale  
St. Clair Shores, MI. 48082

SECTION 22, T 260, R 2W

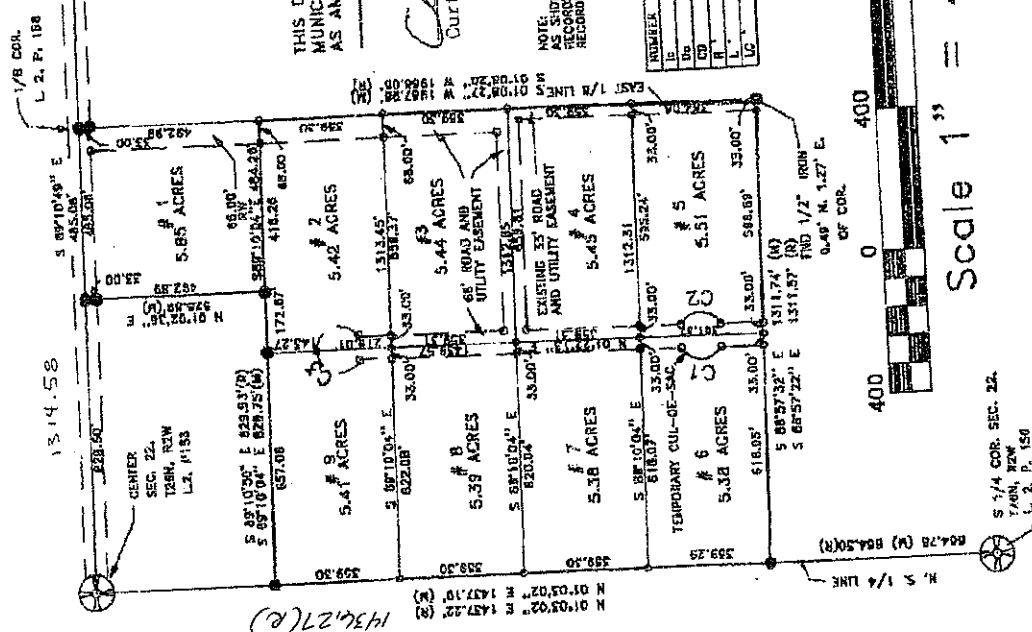
PROJECT: Locate, mark, divide into parcels and prepare descriptions for conveyance as shown and described herein.

LIBEP 443 PLOT 292

STATE OF MICHIGAN  
OSHTON COUNTY  
RECORDED

17 DEC 97 9:21 A.M.

SHARPA MOORE  
REGISTERED DEEDS



THIS DIVISION HAS BEEN REVIEWED BY THE MUNICIPALITY IN ACCORDANCE WITH P.A. 591 AS AMENDED AND WAS APPROVED 12/12/97

*Curt Marshall*  
Curt Marshall  
Assessor

NOTE: THIS SURVEY IS A REDIVISION OF PARCELS #87 & 88  
MUNICIPALITY IN LINES 184, PAGE 155-156 OF OSHTON COUNTY  
RECORDS. BEARINGS ARE REFERENCED TO THE C&W 1/4 LINE AS  
RECORDED IN SAID SURVEY.

LINE	BEARING	DISTANCE	AREA
1	S 89°10'20" E	629.93	5.85 ACRES
2	S 89°10'04" E	628.75	5.42 ACRES
3	S 89°10'04" E	628.75	5.44 ACRES
4	S 89°10'04" E	628.75	5.39 ACRES
5	S 89°10'04" E	628.75	5.38 ACRES
6	S 89°10'04" E	628.75	5.45 ACRES
7	S 89°10'04" E	628.75	5.38 ACRES
8	S 89°10'04" E	628.75	5.41 ACRES
9	S 89°10'04" E	628.75	5.44 ACRES

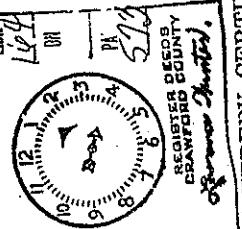
I hereby certify that I have located and mapped the land hereon platted and/or described, on the date noted hereon, that I have complied with the requirements of Act 192, P.A. of 1970 and that the error of closure of the unadjusted field observations is within the limits established for the profession.

Signed: *Marvin E. Myers*  
Marvin E. Myers, L.S.  
Michigan No. 31600

LEGEND	
Scale 1" = 400'	W.E. Indicates waters edge
All dimensions are in feet and decimals thereof	Indicates overhead utilities
Ø 1/2" X 18" steel bar set	M Measured
● Indicates corner monument found unless noted	K Recorded
-x-x- Indicates fence line	C Computed
Project No. 277-170	Drawn by: <i>DAB</i>
Field Book No. <i>FILE</i>	Calculated by: <i>DAB</i>
Field Work by: <i>DAB, BAK</i>	Checked by: <i>DAB</i>
Date: <i>SEP 1997</i>	Sheet 1 of 10

MYERS LAND SURVEY COMPANY  
P.O. Box 891  
Grayling, Michigan 49738  
Phone 517-348-4086

NOV 18 '77 AM



BY [Signature] REGISTERED LAND SURVEYOR

# CERTIFICATE OF SURVEY 164 P.M. 573

NORMAN F. PARKER  
REGISTERED LAND SURVEYOR


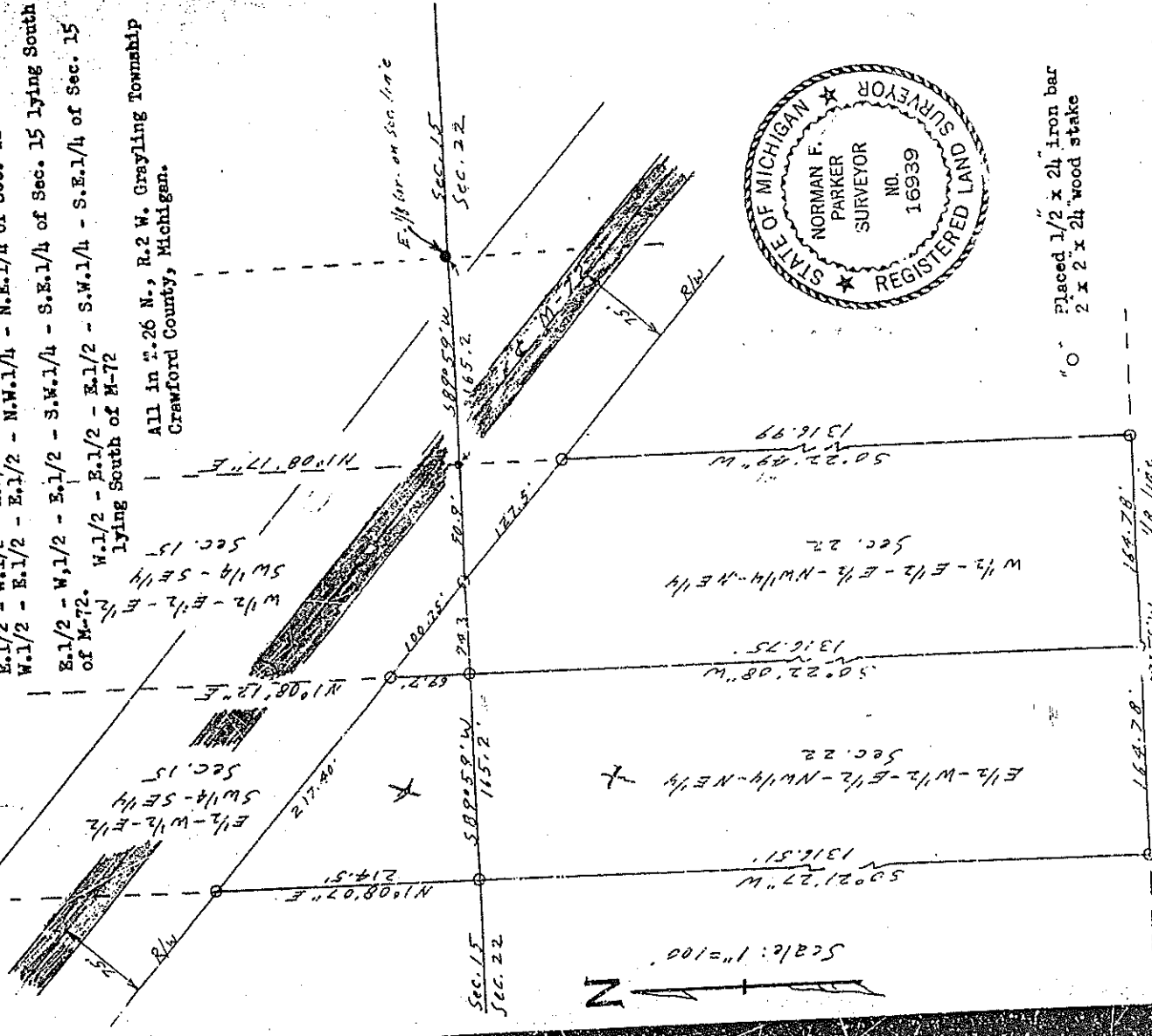
Grayling, Michigan, Oct. 10, 1974

I HEREBY CERTIFY THAT I HAVE THIS DAY MADE A SURVEY OF THE PREMISES DESCRIBED BELOW AND THAT I HAVE FOUND THE LINES AND MARKED THEM AS SHOWN ON THE ADJOINED PLOT. Bearings are related to a survey of record of the Sec. 15 and Sec. 22 as S 89° 59' W.

### DESCRIPTION:

Map of survey of the following  
E. 1/2 - W. 1/2 - E. 1/2 - NW 1/4 - N.E. 1/4 of Sec. 22  
W. 1/2 - E. 1/2 - E. 1/2 - N.W. 1/4 - N.E. 1/4 of Sec. 22  
E. 1/2 - W. 1/2 - E. 1/2 - S.W. 1/4 - S.E. 1/4 of Sec. 15 lying South of M-72.  
W. 1/2 - E. 1/2 - E. 1/2 - S.W. 1/4 - S.E. 1/4 of Sec. 15 lying South of M-72

All in T. 26 N., R. 2 W., Grayling Township  
Crawford County, Michigan.



Placed 1/2 x 24 iron bar  
2 x 2 x 24 wood stake

FILE NO. Sec's 15 and 22 26-2

SURVEY MADE FOR Stan Okonski  
31250 Plymouth Rd.  
Livonia, Mich, 48150

AT REQUEST OF Norman F. Parker  
REGISTERED LAND SURVEYOR

CERTIFICATE OF SURVEY

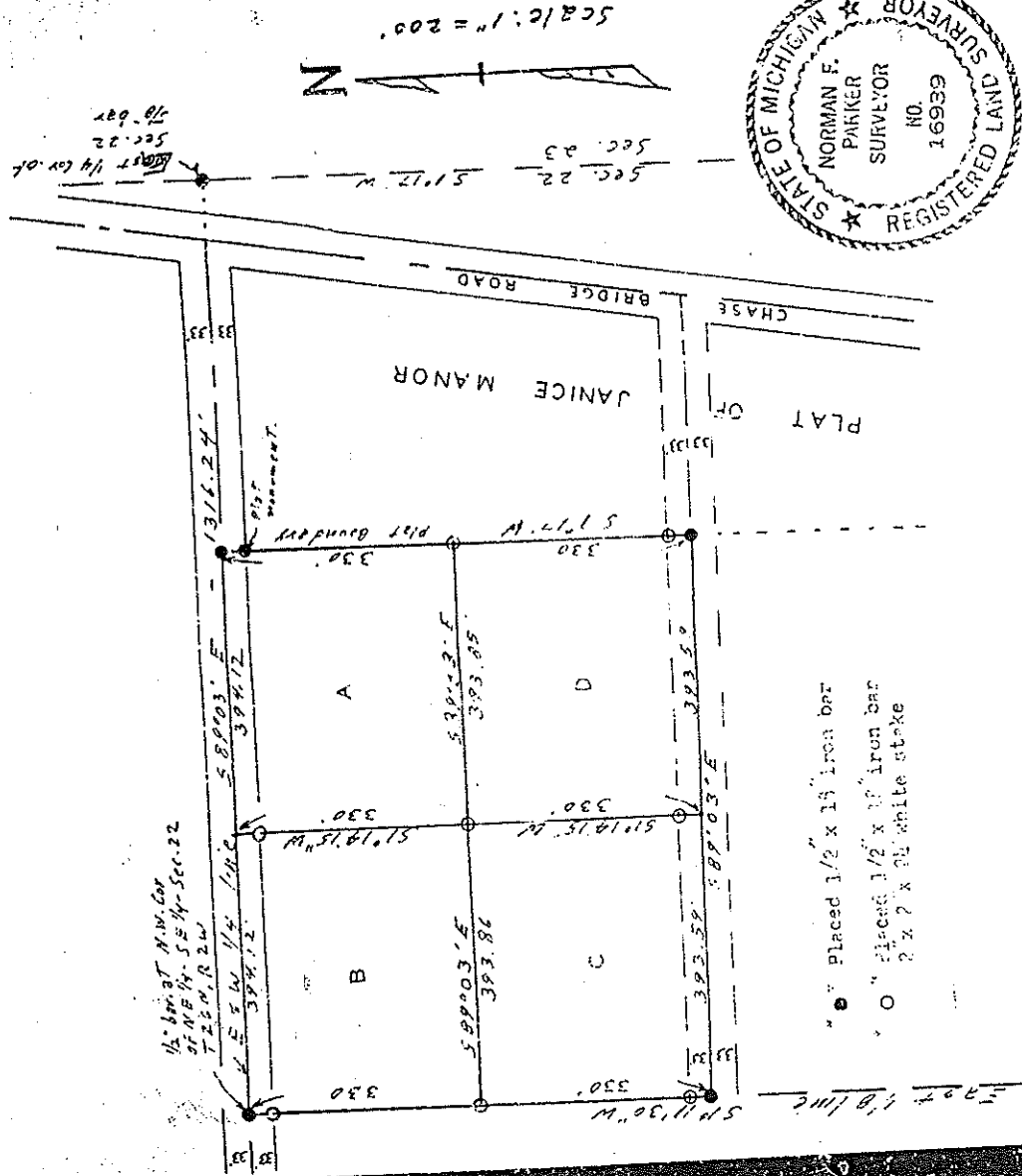
NORMAN F. PARKER  
REGISTERED LAND SURVEYOR

Grayling, Michigan Dec. 27, 1973

I HEREBY CERTIFY THAT I HAVE THIS DAY MADE A SURVEY OF THE PREMISES DESCRIBED BELOW AND THAT I HAVE FOUND THE LINES AND MARKED THEM AS SHOWN ON THE ADJOINED PLOT. That this survey complies with the provisions of Act 132 P.A. 1970. Bearings are extended DESCRIPTION: from the recorded plat of Janice Manor. The error of closure is less than 1 in 5000.

Map of Survey of Part of the N.E.1/4 of the S.E.1/4 of Section 22 T.26N., R2W, Grayling Township, Crawford County, Michigan.

NOTE: See sheet 2 for individual descriptions to parcels A, B, C, and D.



FILE NO. Sec. 22 26-2  
SURVEY MADE FOR Eough Antcliff Grayling, Michigan  
AT REQUEST OF above  
*Norman F. Parker*  
REGISTERED LAND SURVEYOR  
SHEET 1 OF 2

**SURVEY REPORT**

LOCATION: PART OF THE NE 1/4 OF THE SECTION 22, T26 N R 2 W, GRAYLING TWP., CRAWFORD COUNTY, MICHIGAN

PROJECT: BOUNDARY SURVEY AND DESCRIPTION.

LIBER 286 PAGE 142

CERTIFIED TO:

MR. CARL KELLOGG  
RT. 2, BOX 2533  
GRAYLING, MICHIGAN

ARLETH LAND SURVEY CO.  
310 LAKE AVE. P.O. BOX 704  
ROSCOMMON, MICHIGAN 49853

DATE: 8/26/88

SCALE: 1" = 100'



ALL DIMENSIONS ARE GIVEN IN FEET AND DECIMALS THEREOF. BEARINGS AS SHOWN ARE FROM A SURVEY OF THE NORTH-SOUTH SECTION LINE BY RLS No. 5133


**SURVEYOR'S CERTIFICATE**

I HEREBY CERTIFY THAT I HAVE SURVEYED THE PROPERTY DELINEATED HEREON IN CONFORMANCE WITH THE SECTION SUBDIVISION CONTROLS AS ESTABLISHED, AND THAT THE RATIO OF CLOSURE ON THE UNADJUSTED FIELD OBSERVATION IS 1/5996 AND THAT THIS SURVEY MAY BE RECORDED UNDER THE PROVISIONS OF ACT, 132 OF P.A. 1970.

*Frank J. Arleth*  
FRANK J. ARLETH, RLS  
MICHIGAN NO. 21266

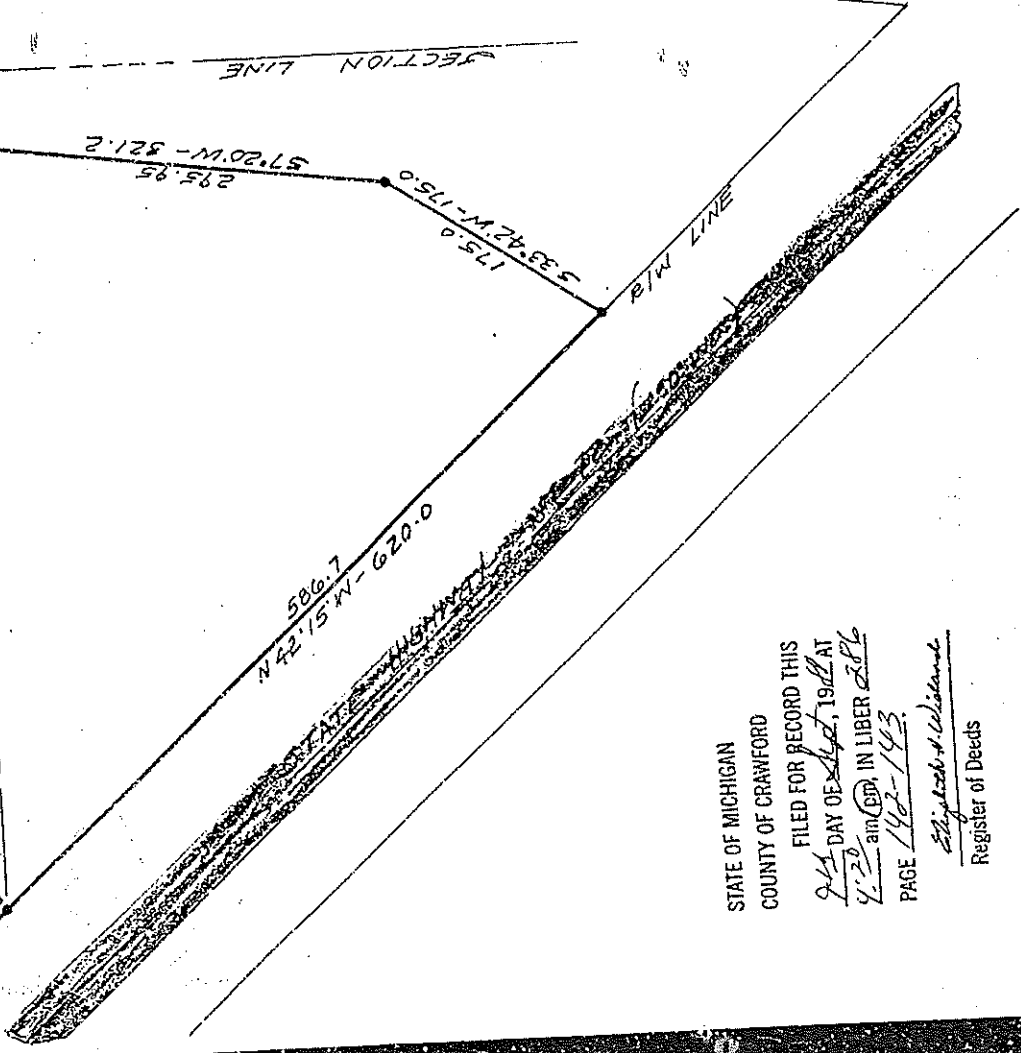
SIGNED:

1/4" IRON BARS FOUND OR SET.



NE CORNER OF SECTION 22, T26N R2W  
WIT.:  
10" J. PINE, N24°E, 46.2'  
8" J. PINE, S86°E, 38.0'  
589.20W7  
2515.7 50.6

N89°28'E - 554.7  
554.7 25.0 EASEMENT



STATE OF MICHIGAN  
COUNTY OF CRAWFORD  
FILED FOR RECORD THIS  
24 DAY OF Sept, 1988 AT  
4:20 am CDP, IN LIBER 286  
PAGE 142-143.

*Elysech d. Wilson*  
Register of Deeds

*Sabin*

# CERTIFICATE OF SURVEY

HENNING LAND SURVEY COMPANY, ROSCOMMON, MICHIGAN

SECTION 22 TOWNSHIP OF GRAYLING T26N R2W COUNTY OF CRAWFORD

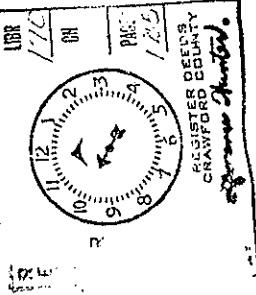
ORDERED BY MR. BERNARD HAMILTON, AU SABLE-MANISTEE, REALTY, GRAYLING, MI. 49738

DATE COMPLETED FEBRUARY 4, 1978

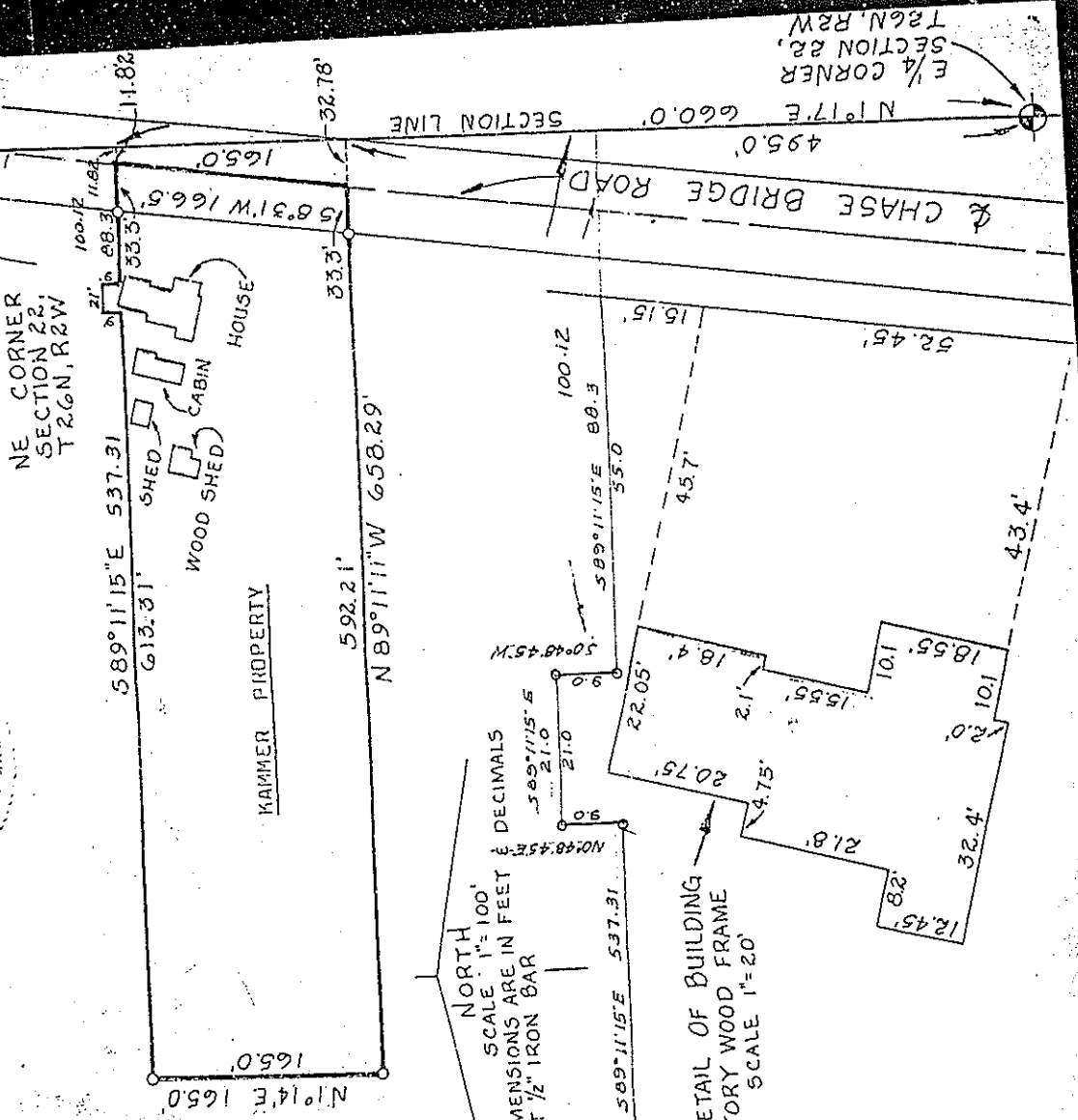
LAND DESCRIPTION SEE SHEET TWO OF THIS SURVEY FOR DESCRIPTIONS----

I HEREBY CERTIFY that the boundary of the land described on sheet two of this survey has been located and marked on the ground. FURTHER, that the improvements are located entirely as shown on the certificate of survey and that no visible encroachments exist upon said land except as shown hereon.

SIGNED *George V. Henning*  
GEORGE V. HENNING  
REGISTERED LAND SURVEYOR No. 2240



NOTE: Bearings are consistent with survey recorded in Book 151 on Page 492 in Crawford County records.



NORTH  
SCALE: 1"=100'  
ALL DIMENSIONS ARE IN FEET  
O = SET 1/2" IRON BAR

DETAIL OF BUILDING  
1 STORY WOOD FRAME  
SCALE 1"=20'

E 1/4 CORNER  
SECTION 22,  
T26N, R2W



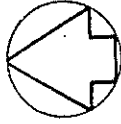
SURVEY REPORT

LOCATION: 15T 26NR 2 W Grayling Twp., Crawford County, Michigan

CERTIFIED TO: AuSable KenMar Estates, Inc. Star Route, Box 68 Grayling, MI 49738 Agent: Ken Chappell.

PROJECT: Locate and mark boundary, divide into 10 acre parcels, write descriptions and record in compliance with Acts 74 and 132, P. A. 1970.

SCALE: 1" = 300' DATE: SEPT 21, 1972



SURVEYOR'S CERTIFICATE

I HEREBY CERTIFY that I have surveyed and mapped the land delineated hereon on this date, and that the ratio of closure on the unadjusted field observations was 1/15700 and that all of the requirements of Act 132, P. A. 1970 have been complied with.

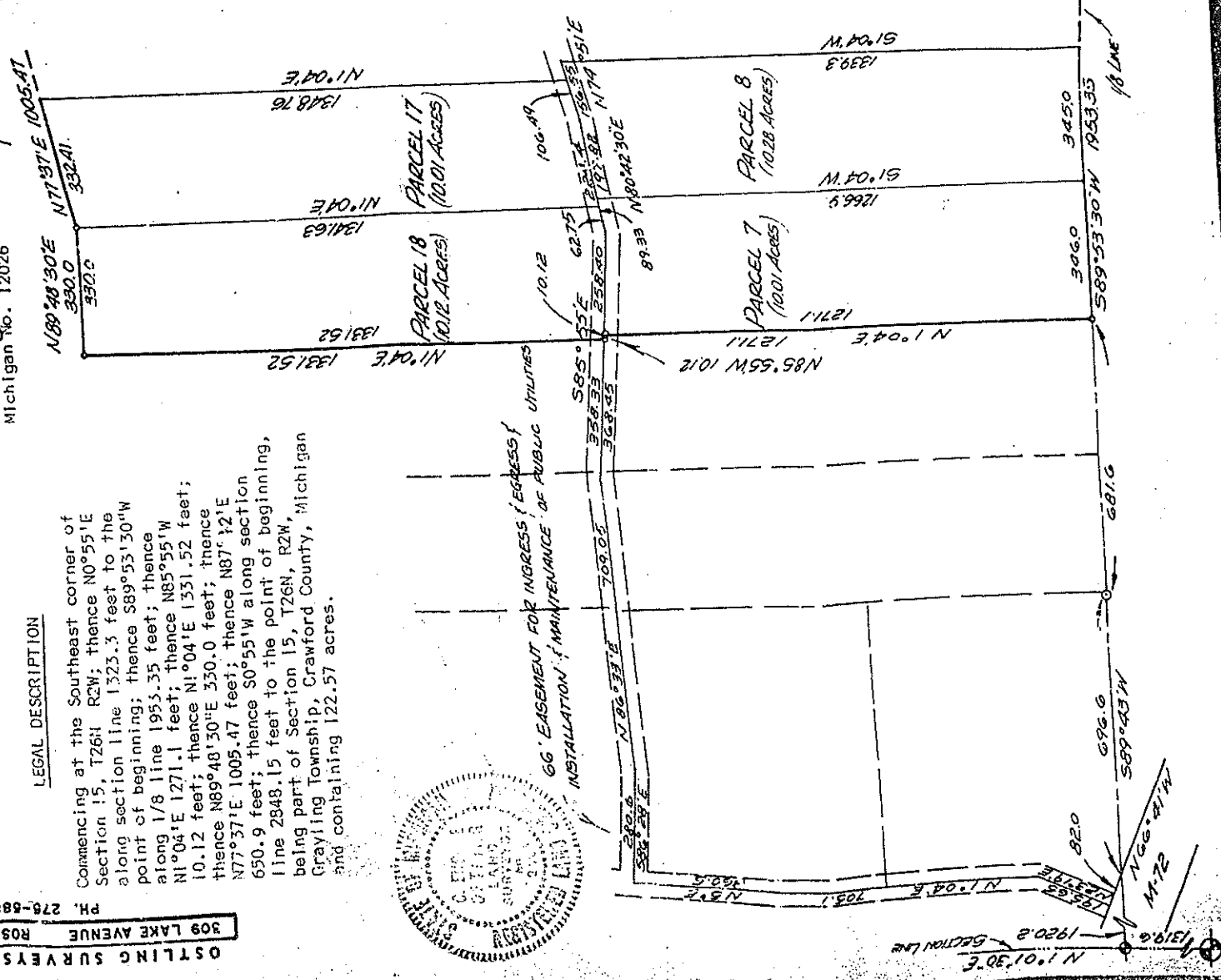
Signed: Eugene Ostling, R.L.S. Michigan No. 12026

LEGAL DESCRIPTION

Commencing at the Southeast corner of Section 15, T26N, R2W; thence N0°55'E along section line 1323.3 feet to the point of beginning; thence S89°53'30"W along 1/8 line 1953.35 feet; thence N1°04'E 1271.1 feet; thence N85°55'10"W 10.12 feet; thence N1°04'E 1351.52 feet; thence N89°48'30"E 330.0 feet; thence N77°37'E 1005.47 feet; thence N87°12'E 650.9 feet; thence S0°55'W along section line 2848.15 feet to the point of beginning, being part of Section 15, T26N, R2W, Grayling Township, Crawford County, Michigan and containing 122.57 acres.



66' EASEMENT FOR INGRESS / EGRESS / INSTALLATION / MAINTENANCE OF PUBLIC UTILITIES



OSTLING SURVEYS, I.R.C., Registered Land Surveyors 309 LAKE AVENUE ROSCOMMON, MICHIGAN 48653 PH. 276-6885 275-5186

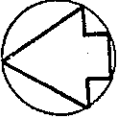
**SURVEY REPORT**  
LOCATION: 15 T 26 N R 2 W Grayling Township, Crawford County, Michigan

CERTIFIED TO:  
AtSable KenMarEstates, Inc.  
Star Route, Box 68  
Grayling, MI 49738  
Agent: Ken Chappelle

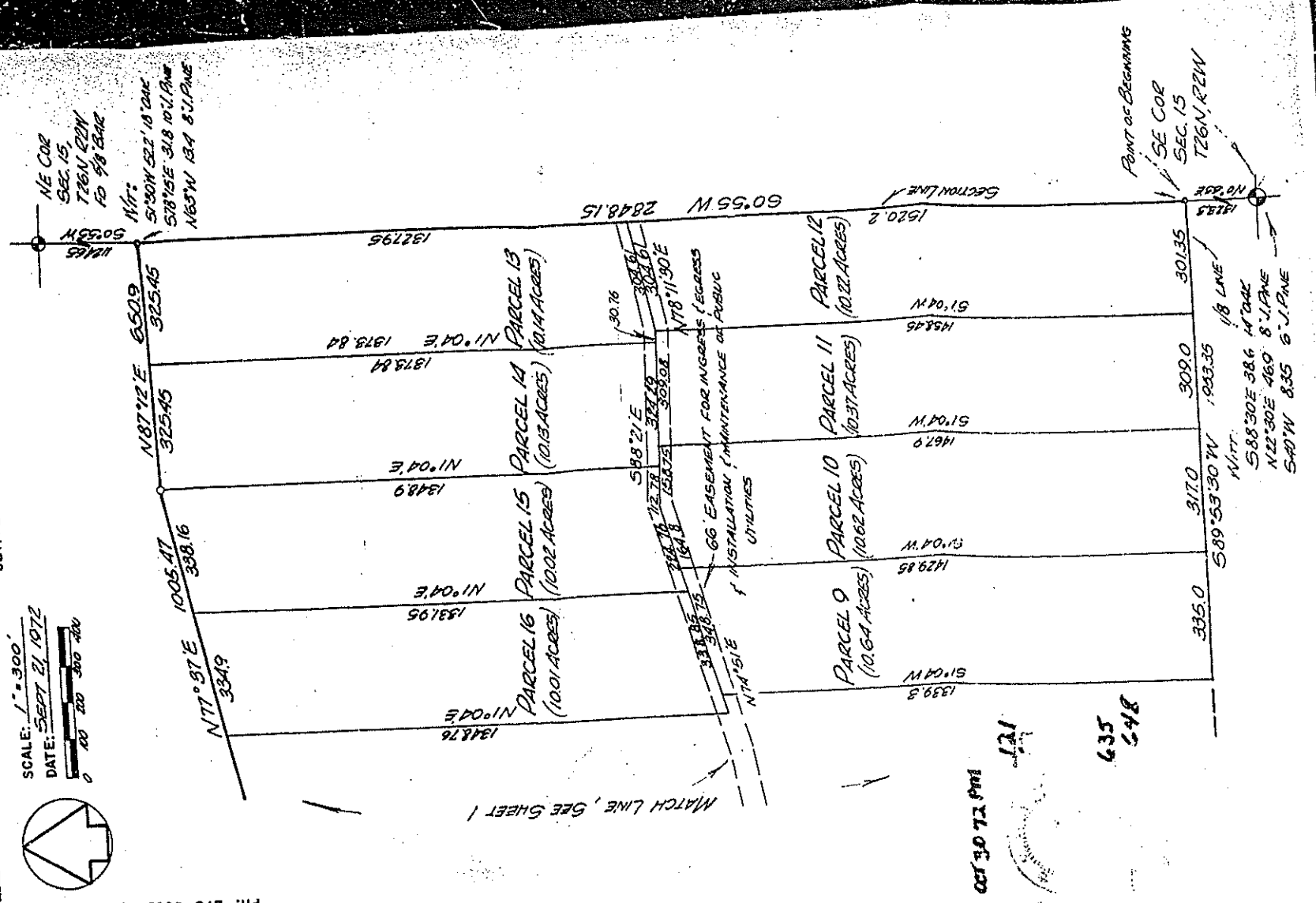
PROJECT:  
Locate and mark boundary, divide into 10 acre parcels, write descriptions and record in compliance with Acts 74 and 132, P.A. 1970.

SURVEYOR'S CERTIFICATE

SCALE: 1" = 300'  
DATE: SEPT 21 1972




OSTLING SURVEYS, INC., Registered Land Surveyors  
309 LAKE AVENUE  
RUSCONOM, MICHIGAN 49683  
PH. 275-5889 275-5186



OCT 30 1972 PM  
121  
635  
548



OCT 26 7/1 PM



# CERTIFICATE OF SURVEY

HENNING LAND SURVEY COMPANY, ROSCOMMON, MICHIGAN

SECTION 23 TOWNSHIP OF GRAYLING T26N R2W COUNTY OF CRAWFORD

ORDERED BY MR. BRUCE R. KAMMER & MR. EDWARD DURGA, GRAYLING, MICHIGAN

DATE COMPLETED OCTOBER 15, 1977

LAND DESCRIPTION Being a part of the NW 1/2 of the NW 1/4 of the SW 1/4 of Section 23, T26N R2W, GRAYLING TOWNSHIP, CRAWFORD COUNTY, MICHIGAN described as: commencing at the W 1/4-corner of said Section 23; thence S89°10'20"E, 165.0 feet; thence S1°17'W, 164.94 feet to the point of beginning; thence S89°10'15"E, 804.83 feet to the Southwesterly right-of-way line of M-72; thence S40°56'15"E along same; 539.5 feet; thence S1°26'W, 92.3 feet; thence N89°10'W, 1167.17 feet; thence N1°17'W, 494.82 feet to the point of beginning and contains 11.50 acres of land.

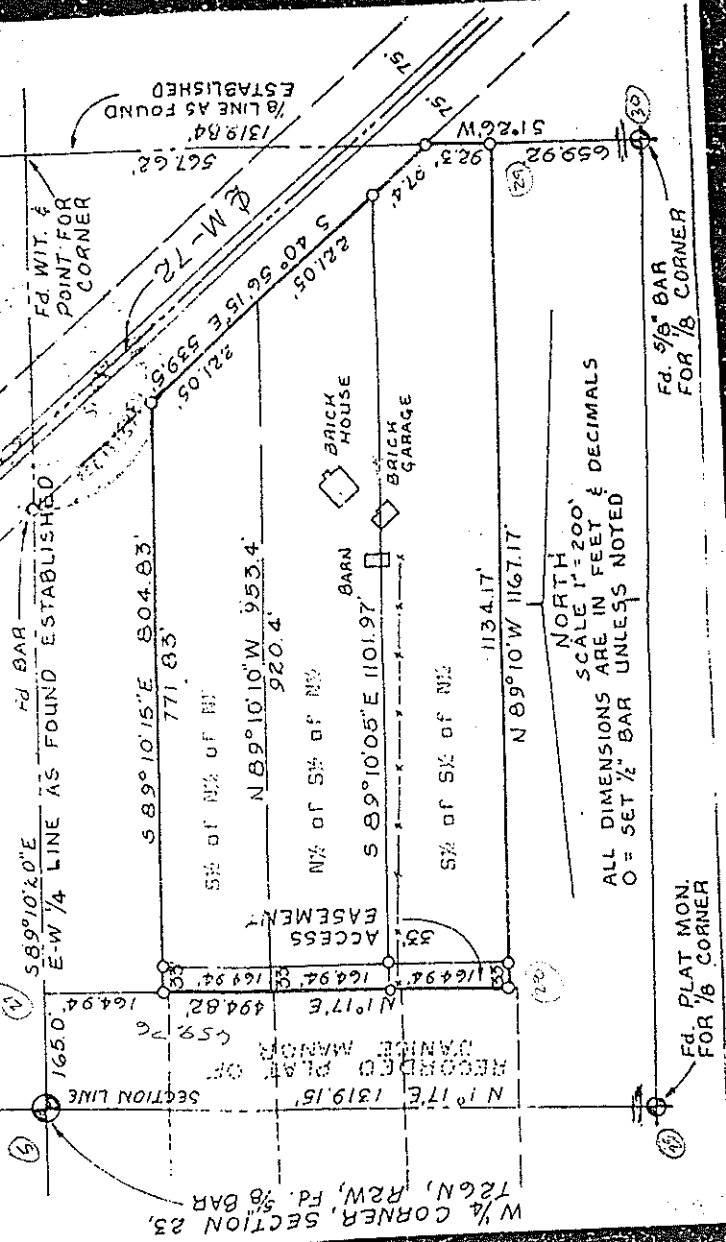
SUBJECT TO THE Easement for Roadway and Utility Purposes. Restrictions and Easements of record, FURTHER SUBJECT TO all Reservations, the same land that is intended by if any. The above described land is the same land that is intended by certain deeds recorded in Liber 107 on Page 136, Book 154 on Page 619 and also 123 on Page 237 in the Crawford County Records.

REPORT OF SURVEY This survey was made upon the request of MR. Bruce Kammer and MR. EDWARD DURGA. To determine the size and shape of the NW 1/4 of the SW 1/4 of said Section 23 there was found at sometime years ago all the land South and West of State Highway M-72 had been surveyed and laid out into 5 acre tracts by a survey of unknown origin. By section subdivision survey the theoretical 1/3-lines might change slightly but due to the long acceptance of the existing corners and lines of occupation it would be very detrimental to the property owners to move any of the existing conditions on the ground. Due to the long acceptance of the corners found such was used in the making of this survey.

I HEREBY CERTIFY that in lieu of the existing conditions found on the ground the land shown and described herein has been surveyed and marked on the ground as delineated herein; that the corners were marked with half-inch iron bars unless otherwise indicated. Further, that the unadjusted field survey does not exceed 1 in 14,755 feet and that this survey has been made to be recorded under Act No. 132 of P.A.S. of 1970.

*George D. Henning*  
REGISTERED LAND SURVEYOR-2240

Notes: The bearings are consistent with the recorded plat of Daniel Manor.



NORTH SCALE 1"=200'  
ALL DIMENSIONS ARE IN FEET & DECIMALS  
O = SET 1/2 BAR UNLESS NOTED

Fd. PLAT MON. FOR 1/8 CORNER

Fd. 5/8" BAR FOR 1/8 CORNER

W 1/4 CORNER, SECTION 23, T26N, R2W, FD. 3/8 BAR

1/8 LINE AS FOUND ESTABLISHED

APR 19 78 PM



REGISTER DEEDS  
OR LAWFUL COUNTY

# CERTIFICATE OF SURVEY 800K 151 PAGE 492

**NORMAN F. PARKER**  
REGISTERED LAND SURVEYOR

Grayling, Michigan April 15, 1976


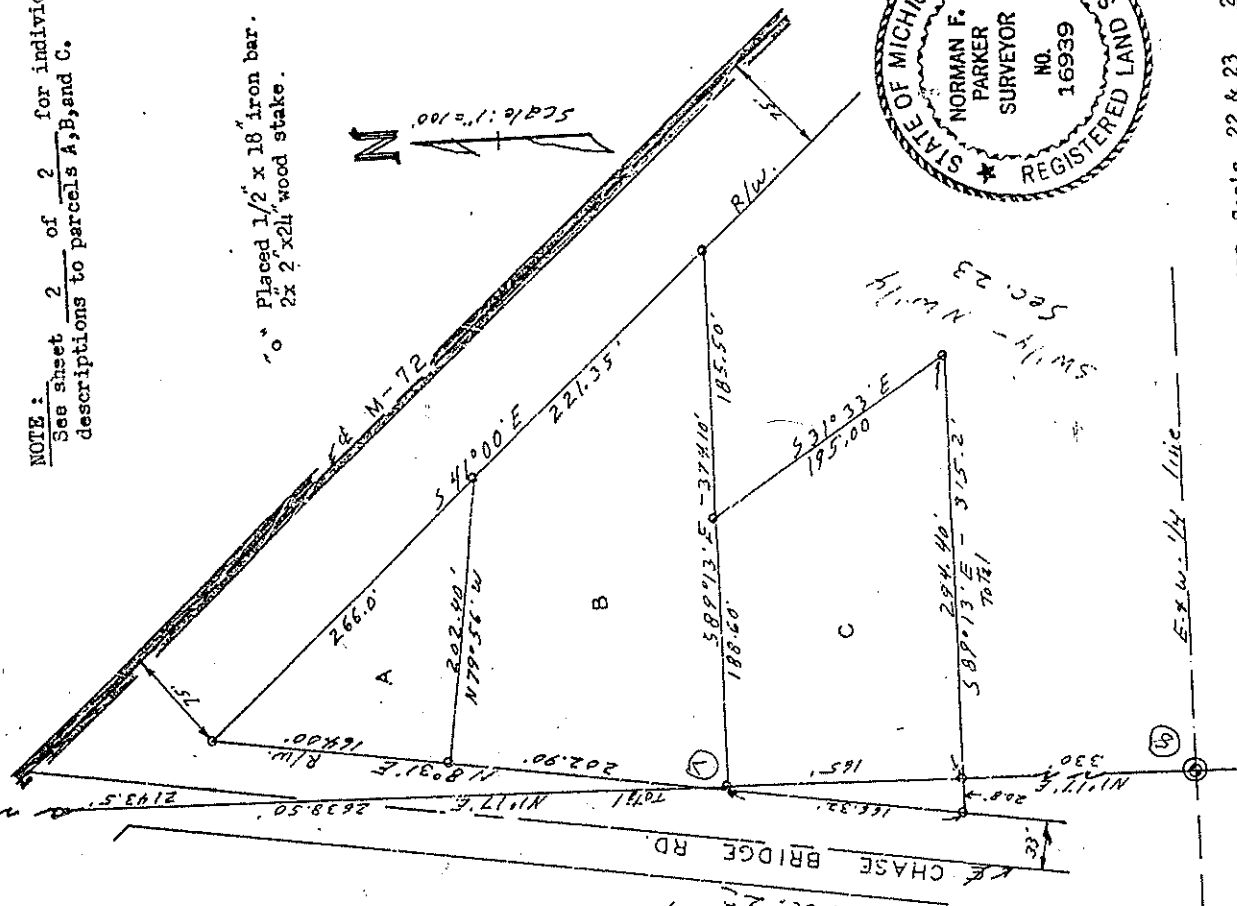
I HEREBY CERTIFY THAT I HAVE THIS DAY MADE A SURVEY OF THE PREMISES DESCRIBED BELOW AND THAT I HAVE FOUND THE LINES AND MARKED THEM AS SHOWN ON THE ADJOINED PLOT. Bearings are related to the recorded Plat of JANICE MANOR in these Sec's. 22 and 23. The error of closure is less than 1 in 5000.

### DESCRIPTION:

Map of Survey of Part of the S. 1/4 of the N.E. 1/4 of Sec. 22 and part of the S.W. 1/4 of the N.W. 1/4 of Sec. 23 T. 26 N., R. 2 W. Grayling Township, Crawford County, Michigan.

NOTE: See sheet 2 of 2 for individual descriptions to parcels A, B, and C.

\* Placed 1/2" x 18" iron bar.  
2x 2 x 2 1/4" wood stake.



FILE NO. Sec's. 22 & 23 26-2

SURVEY MADE FOR Clarence Conklin  
Star Rout Box 186  
Grayling, Michigan

AT REQUEST OF \_\_\_\_\_

*Norman F. Parker*  
REGISTERED LAND SURVEYOR  
SHEET 1 OF 2

Loc. Cor. T-7 88' 10" W  
B.T. 8-5 1/2" x 3/8" iron bar - 35.0'  
B.T. 8-5 1/2" x 3/8" iron bar - 35.0'

1/4 corner between Sec's 22 & 23  
C.M. T-8 5/8" bar

SE 1/4 - NE 1/4  
Sec. 22

SW 1/4 - NW 1/4  
Sec. 23

E-W. 1/4 Line

(5)

330  
N 117.5° E 208.7'

588.13' E - 37.41' W  
TOTAL 315.2'

531.33' E  
195.00'

188.60'  
588.13' E - 37.41' W

221.55'

546.00' E

266.0'

202.00'

179.56' W

N 89.31' E 169.00'

R/W

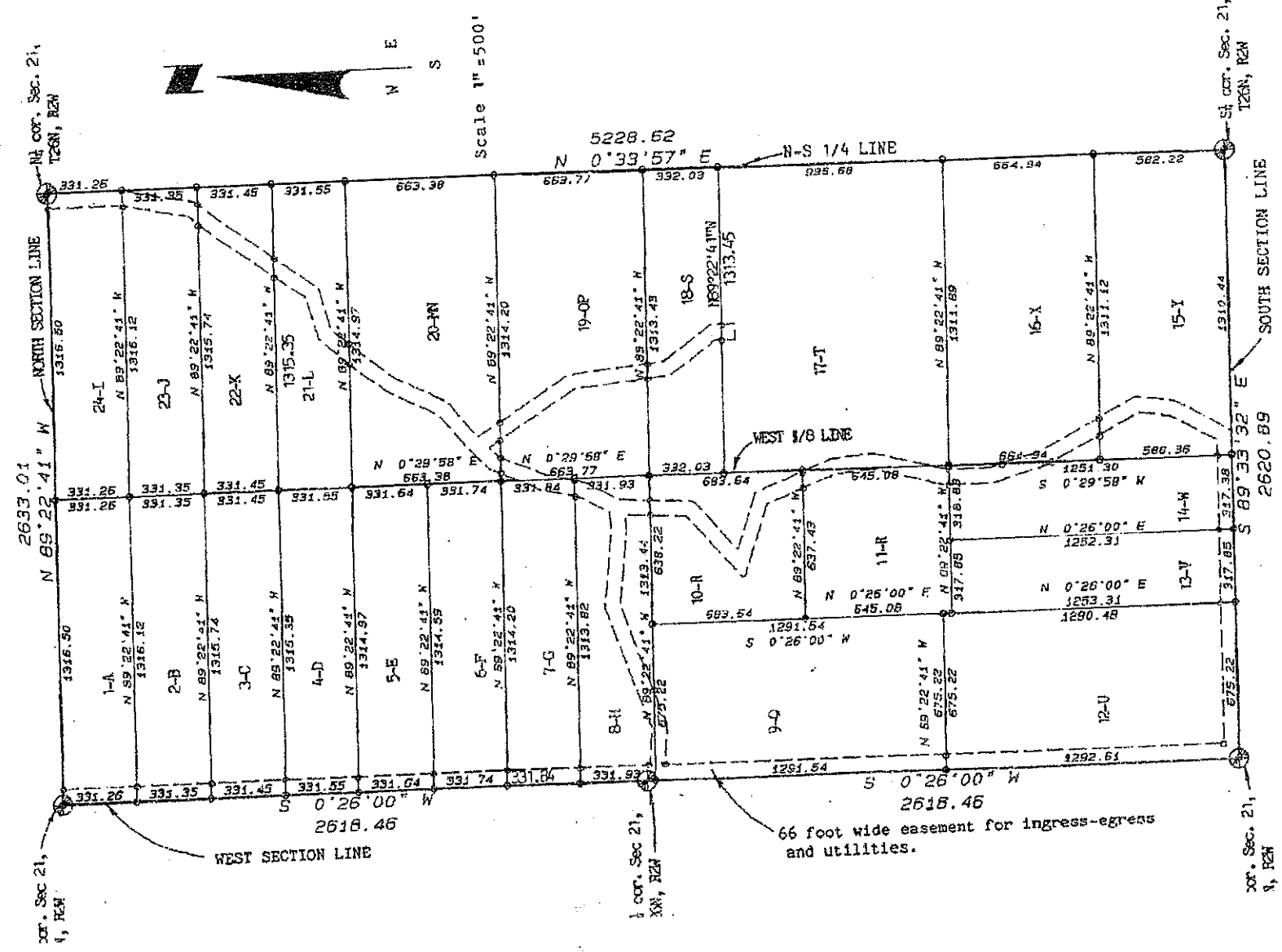
2193.5'

15 14 23

MYERS LAND SURVEY COMPANY

P.O. BOX 263  
HIGGINS LAKE, MI 48827-0263

Marvin E. Myers, L.S.  
(517) 821-9762



Sheet 2 of 9  
MEMBER OF MICHIGAN SOCIETY OF REGISTERED LAND SURVEYORS  
AMERICAN CONGRESS ON SURVEYING AND MAPPING  
LAND SURVEYING AND MAPPING

Certified to: Mr. Charles E. Staley an  
Mr. Michael K. Staley  
Route 1 - Box 254  
Kalkaska, Michigan 49645

# CERTIFICATE OF SURVEY

## SECTION 21 T26N R2W

PROJECT: Locate, mark and divide into parcels as shown and described herein in accordance with clients instructions of a tract of land described as: The West 1/2 of Section 21, Town 26 North, Range 2 West, Grayling Township, Crawford County, Michigan.

SUBJECT TO: Restrictions, reservations, agreements, and easements, if any.

### SURVEYOR'S NOTES:

All roads shown and described herein are 66' wide.

The interior road center lines have been monumented at all angle points and intersections of section lines on center line of interior road extensions with 1/2" x 18" steel bars driven below the surface with nails set at the surface over the steel bars.

Bearings are reference to the West Section line as recorded in the original GLO field notes.

Fence lines around the tract of land are attached to trees near the boundary lines but are not shown herein.

NW Corner Sec. 21, T26N, R2W  
Monument - 3/4" Bar  
WIT. USFS Marker Post West 0.08  
1/2" Bar S89°22'41"E 66.00  
6" White Pine SW 16.44  
6" White Oak N10°E 22.73

N 1/4 Corner Sec. 21, T26N, R2W  
Monument - Fd. 3/8" Bar  
WIT. 1/2" Bar N89°22'41"W 33.00  
8" Oak N32°56'E 17.89  
8" Oak S43°04'E 29.30  
8" Oak S60°58'W 21.90

W 1/4 Corner Sec. 21, T26N, R2W  
Monuments - 1/2" Bar & Cap  
WIT. Nail in Face 7" TW, White Oak S35°W 6.85  
Nail in Face 4" White Oak N10°E 11.98  
Nail in Face 5" Black Oak N40°W 20.32  
Nail in Face 9" White Oak S40°E 44.10

SW Corner Sec. 21, T26N, R2W  
Monument - 1" Pipe  
WIT. 2" Pipe West 32.3  
Nail in SE Face 12" Black Oak SW 35.70  
Nail in NE Face 10" Jackpine NW 31.59  
Nail in SE Face 10" Jackpine SE 54.30

S 1/4 Corner Sec. 21, T26N, R2W  
Monument - 1/2" Bar & Cap  
WIT. 6" Jackpine N24°W 12.38  
8" Jackpine N50°E 15.15  
7" Jackpine S20°E 16.12  
6" Jackpine S73°E 28.38

I hereby certify that I have located and mapped the land hereon plotted and/or described, on the date noted hereon, that I have complied with the requirements of Act 132, P. A. of 1970 and that the error of closure of the unadjusted field observations is 1 in 25,770.

### LEGEND

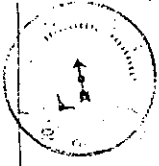
Scale 1"	W.F. Indicates waters edge
All dimensions are in feet and decimals thereof	Indicates overhead utilities
C 1/2" X 18" steel bar set	M Measured
Indicates corner monument found unless noted	R Recorded
-x-x- Indicates fence line	C Computed
Project No. 287-207	Drawn by: D.B.
Field Book No. 5	Calculated by: D.B.
Field Work by: <i>W.F.M.</i>	Checked by: <i>M.F.M.</i>
Date:	Sheet 1 of 9

Signed:

Marvin E. Myers, L.S.  
Michigan No. 31600

MYERS LAND SURVEY COMPANY  
P.O. Box 831  
Grayling, Michigan 49738  
Phone 517-348-4836

122



# CERTIFICATE OF SURVEY

SECTION 15, T 26 N R 2 W GRAYLING TOWNSHIP CRAWFORD COUNTY

SURVEY MADE FOR AU SABLE-MANISTEE REALTY, GRAYLING, MICHIGAN 49738

UNDER DIRECTION OF GEORGE D. HENNING, Registered Land Surveyor, Roscommon, Michigan 48653

LAND DESCRIPTION: The S $\frac{1}{4}$  of the S $\frac{1}{4}$  of the S $\frac{1}{4}$  of Section 15, T26N R2W.

**DESCRIPTIONS**

- PARCEL "A" — The W $\frac{1}{2}$  of N $\frac{1}{2}$  of S $\frac{1}{4}$  of S $\frac{1}{4}$  of S $\frac{1}{4}$  of Section 15, T26N R2W (2.49 Ac.)
- PARCEL "B" — The E $\frac{1}{2}$  of N $\frac{1}{2}$  of S $\frac{1}{4}$  of S $\frac{1}{4}$  of S $\frac{1}{4}$  of Section 15, T26N R2W (2.49 Ac.)
- PARCEL "C" — The W $\frac{1}{2}$  of S $\frac{1}{4}$  of S $\frac{1}{4}$  of S $\frac{1}{4}$  of S $\frac{1}{4}$  of Section 15, T26N R2W (2.49 Ac.)
- PARCEL "D" — The E $\frac{1}{2}$  of S $\frac{1}{4}$  of S $\frac{1}{4}$  of S $\frac{1}{4}$  of S $\frac{1}{4}$  of Section 15, T26N R2W (2.49 Ac.)

Note: Parcel "A" is subject to a 33-ft. roadway easement along the westerly boundary of said parcel.

Parcel "C" is subject to a 33-ft. roadway easement along the westerly boundary and a 30-ft. roadway easement along the northerly boundary of said parcel.

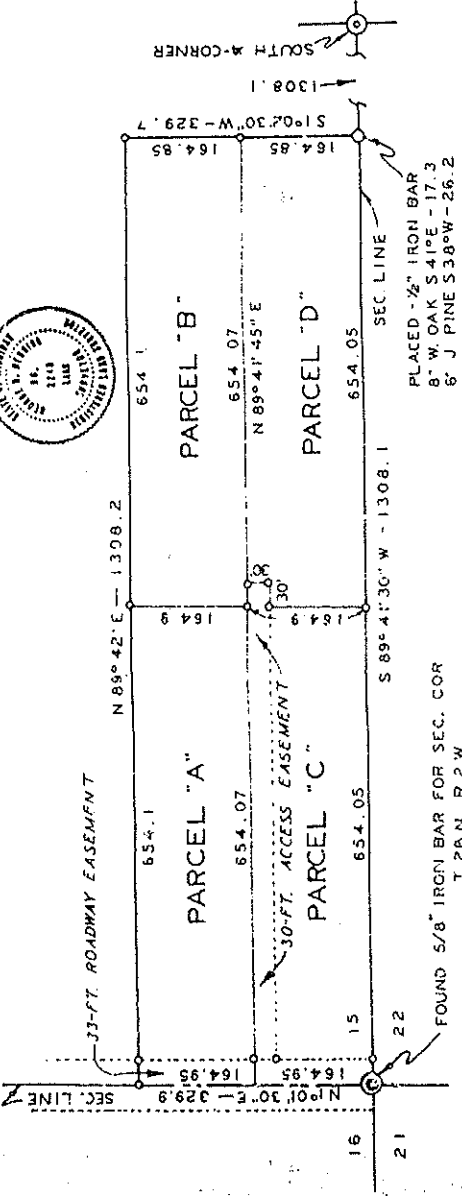
Parcel "D" is subject to a 30-ft. square in the Northwest corner for part of a 30-ft roadway easement running West.

I hereby certify that the boundary of the land shown and described hereon has been determined and laid out from the proportional subdivision of said Section 15; that the said tract has been proportionally divided into 4 parts as shown and described on this survey; that all corners points are marked with half-lunch iron bars bearing identification caps and stakes set beside them; and that this survey has been made to be recorded under the provisions of Act 132, of 1970.

Signed *George D. Henning*  
 George D. Henning  
 Registered Land Surveyor 2240



SCALE:  
1" = 200'



PLACED - 1/2" IRON BAR  
 8" W. OAK S. 4.1° E - 17.3  
 6" J. PINE S. 3.8° W - 26.2

DATE COMPLETED OCT. 19 - 1972 FIELD WORK BY ROBERT C. MILLER & CREW



2-8-95

SEC 23 TOWN RD W

SW COR SEC 23  
 FD 1 1/2" PIPE IN PWT BOX  
 A 11 BEETLES AS PWT & TAG  
 FOREST SERVICE POST & TAG  
 341 SOUTH W.  
 (SEE PAGE 697)

NEW COR SEC 23

FD 5/8" IRON S 70E 25.45  
 SET SPK S. SIDE 10" OAK S 23W 27.85  
 " W. " 12" OAK N 80W 40.85  
 SET SPK S. SIDE 6" J. PINE N 80W 40.85  
 FD PK IN BEAZE IN 8" J. PINE S 43W 8.28  
 FD PK IN BEAZE 10" J. PINE N 32E 46.42

SW COR. FD 1/2" BAR W CAP (SEE PROPERTY)

SET SPK E. SIDE 11" P. PINE N 410E 19.65  
 " " W. SIDE 12" R. PINE S 7W 14.47  
 " " E. " 14" POPLAR N 5W 44.44  
 SET SPK S. SIDE 10" OAK N 55W 42.35

69/5058

945603

GL

W 1/4 COR (ED 3/8" BAR)

SET SPK IN S. SIDE OF	S 80 E	28.4
SET SPK <del>S</del> E. SIDE	BLAZED 9" J. PINE	
	S 10 E	29.93
SET SPK N.W. 8" W. OAK	S 45 W	32.88
SET SPK N.E. 7" OAK	N 46 W	42.64

S 1/4 COR (ED 1" GALVANIZED PIPE)

SET SPK N.W. SIDE	12" J. PINE N 43 W	29.13
" "	7" J. PINE S 20 W	27.87
SET SPK S.W. SIDE	4" J. PINE S 75 E	17.3
" "	5" J. PINE N 55 E	5.58

SE COR (ED 1 1/2" PIPE IN PAINT BOX)

SET SPK IN W. SIDE OF BLAZED	8" J. PINE	33.34
	S 10 E	
SET SPK IN E. OF BLAZED	13" J. PINE	44.00
	N 2 W	
SET SPK S.E. OF 12" OAK	N 37 E	78.55
SET " N.E.	N 45 W	64.95

231-775-5551

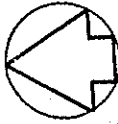
SURVEY REPORT

LOCATION: SECTION 15 T 26 N R 2 W Grayling Township, Crawford County, Michigan  
PROJECT: Locate and mark boundary, divide into 10 acre parcels, write descriptions and record in compliance with Acts 74 and 132, P.A. 1970.  
CERTIFIED TO: Ausable KenMartEstates, Inc.  
Star Route, Box 68  
Grayling, MI 49738  
Agent: Ken Chappell

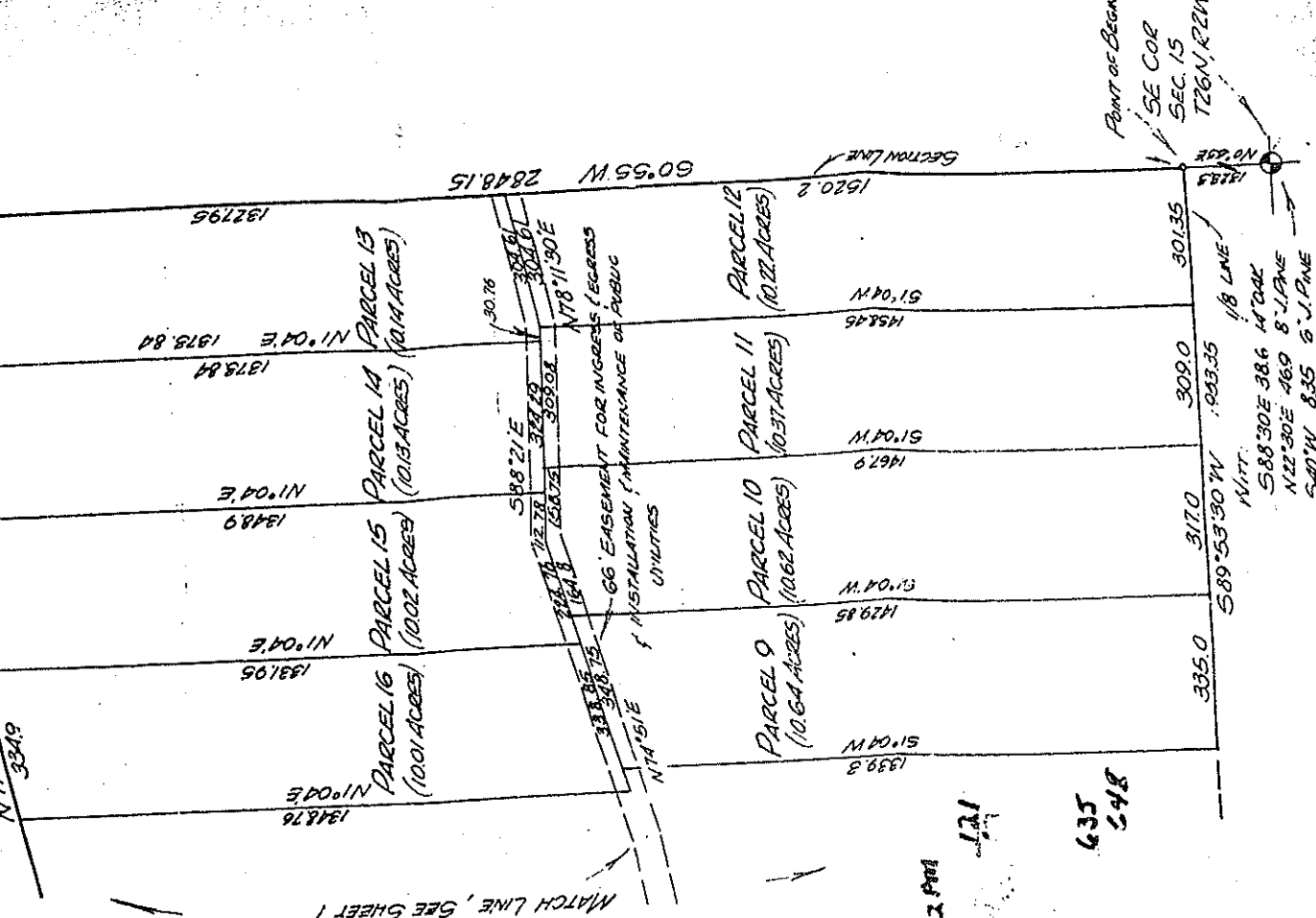
SURVEYOR'S CERTIFICATE

SCALE: 1" = 300'

DATE: SEPT 21 1972



NE COR  
SEC. 15  
T26N, R2W  
RD 58 200  
MPT  
50.55N  
1927.95  
N17° 37' E 1005.47  
334.9  
N187° 12' E 650.9  
325.45  
N17° 30' W 522.18 2nd  
S18° 15' E 318.10 1st  
N65° 1' W 134 8.11 1st




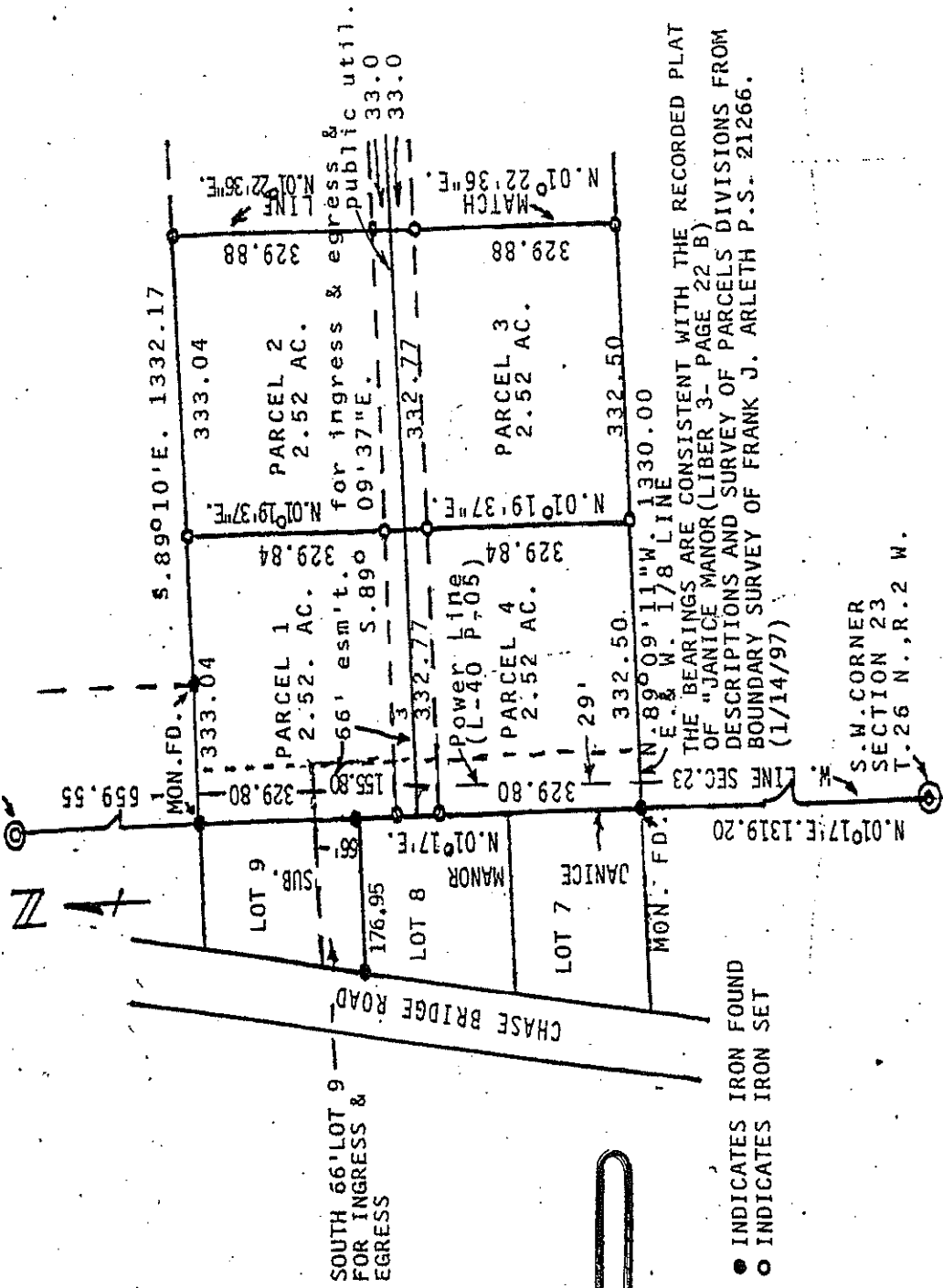
SE COR  
SEC. 15  
T26N, R2W  
Point of Beginning

OSTLING SURVEYS, INC., Registered Land Surveyors  
309 LAKE AVENUE  
RUSCOMMON, MICHIGAN 48853  
PH. 275-5883 275-5186

OCT 30 7 11 AM  
635  
248

SURVEY FOR:  
 JAYSON WELSER

CRAWFORD CO., MICH.  
 W. 1/4 CORNER  
 SECTION 23  
 T. 26 N., R. 2 W.



*Bernard R. Feldhauser*

I BERNARD FELDHAUSER, a licensed professional surveyor in the State of Michigan, hereby certify that I have surveyed the parcel of land described and delineated hereon; that the plat is a true representation of the survey performed; that said survey was performed with a field error of closure of 1 in 7,640 and that I have fully complied with the requirements of Section 3, Act # 132, P.A. of 1970.

*Bernard R. Feldhauser*  
 BERNARD FELDHAUSER P.S. # 10665

Date 8/23/97  
 Scale 1" = 200'

BERNIE FELDHAUSER  
 Rt. 1 Box 386 A  
 Frederic, Mi. 49733  
 517-348-7397

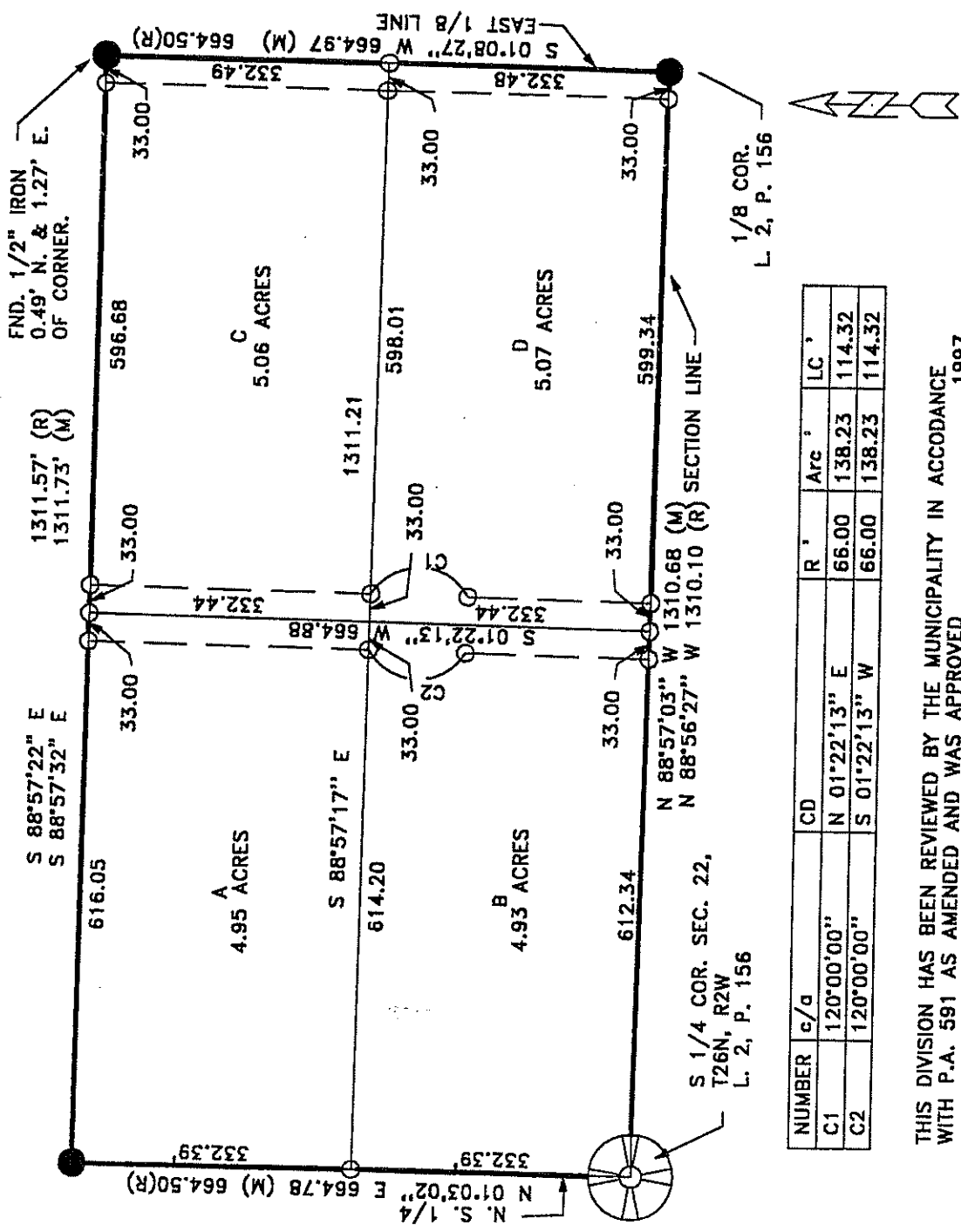
LAND SURVEYING  
 LAND PLANNING

# CERTIFICATE OF SURVEY

SECTION 22, T 26N, R 2W

Certified to: Joseph Semma  
7366 Haggerty  
West Bloomfield, Mi. 48322

PROJECT: Locate, mark divide into parcels and prepare descriptions for conveyance and shown and described herein.



NUMBER	c/a	CD	R °	Arc °	LC °
C1	120°00'00"	N 01°22'13" E	66.00	138.23	114.32
C2	120°00'00"	S 01°22'13" W	66.00	138.23	114.32

THIS DIVISION HAS BEEN REVIEWED BY THE MUNICIPALITY IN ACCORDANCE WITH P.A. 591 AS AMENDED AND WAS APPROVED \_\_\_\_\_ 1997.

Curt Marshall \_\_\_\_\_ Assessor

NOTE: THIS SURVEY IS A REDIVISION OF PARCEL "D" AS SHOWN IN LIBER 166, PAGE 155-156 OF CRAWFORD COUNTY RECORDS. BEARINGS ARE REFERENCED TO THE E-W 1/4 LINE AS RECORDED IN SAID SURVEY.



Scale 1" = 200'

I hereby certify that I have located and mapped the land hereon platted and/or described, on the date noted hereon, that I have complied with the requirements of Act 132, P.A. of 1970 and that the error of closure of the unadjusted field observations is within the limits established for the profession.

**LEGEND**

Scale 1" = 200'	W.E. Indicates waters edge
All dimensions are in feet and decimals thereof	Indicates overhead utilities
○ 1/2" X 18" steel bar set	M Measured
● Indicates corner monument found unless noted	R Recorded
-x-x- Indicates fence line	C Computed

Project No. 297-555	Drawn by: DAB MRP
Field Book No. F10A	Calculated by: DAB
Field Work by: DAB MRP	Checked by: MRP
Date: Dec. 19 1997	Sheet 1 of 5

Signed: \_\_\_\_\_  
Marvin E. Myers, L.S.  
Michigan No. 31600

MYERS LAND SURVEY COMPANY  
P.O. Box 831  
Grayling, Michigan 49738  
Phone 517-348-4036

# CERTIFICATE OF SURVEY

SW SECTION 23 T. 26N R. 2W DATE December 7, 1973

NORTH CENTRAL SURVEY CO.


CERTIFIED TO: Mr. Richard M. Martin  
4672 Waters Drive  
Jackson, Michigan 49201

"FORMERLY HENNING LAND SURVEY SERVICE"  
814 LAKE STREET  
ROSCOMMON, MICHIGAN 48863

PROJECT NO. 73575; locate and mark boundary of parcel described as: The S 1/2 of the W 1/2 of the NW 1/4 of the SW 1/4 of Section 23, T26N, R2W, containing 2.5 acres, more or less; the South 33.0 feet thereof subject to road right-of-way for purposes of ingress and egress.

I HEREBY CERTIFY that I have located and marked the boundary of the above described parcel as delineated hereon in accordance with previous surveys and that the corner markings made or found are as shown hereon. Further, that the error of closure is no greater than 1 in 5,000 and that I have complied with the requirements of Section No. 3 of Act No. 132 of 1970.

SIGNED: Larry L. Cavanaugh  
Larry L. Cavanaugh, PLS  
Michigan No. 17614



SW COR  
SEC 23  
T26N, R2W  
FOUND STAKE & SET 1/4" IRON BAR  
FOUND 33' IRON BAR & UNDETERMINED PLUM  
S88°08'21"E 660.0

SW COR  
S88°30'E 423.10' PINE  
N102°14'15"E 671.0'

NOTE: FENCE COR IS 15' WEST OF PROPERTY COR

SCALE 1"=100'

ALL DIMENSIONS ARE IN FEET AND DECIMALS THEREOF

○ = SET 1/4" IRON BAR UNLESS OTHERWISE NOTED

# CERTIFICATE OF SURVEY


SECTION 23 , T 26 N , R 2 W SOUTH BRANCH CRAWFORD COUNTY

SURVEY MADE FOR NICHOLAS LARY, 1198 E. GENESEE AVE., FLINT, MICHIGAN 48505

UNDER DIRECTION OF HENNING LAND SURVEY COMPANY, ROSCOMMON, MICHIGAN 48653

LAND DESCRIPTION:  $\frac{1}{4}$  of the  $\frac{1}{4}$  of the NW $\frac{1}{4}$  of the SW $\frac{1}{4}$  of the SW $\frac{1}{4}$  of Section 23, T26N R2W, South Branch Township, Crawford County, Michigan.

$\frac{1}{4}$  COR  
SEC. 23  
T26N, R2W.  
FO. 9/8" IRON BAR



I HEREBY CERTIFY that the land shown and described above has been surveyed, the boundary marked and the corners found as indicated on the certificate of survey from existing corners of the SW $\frac{1}{4}$  of the SW $\frac{1}{4}$  of Section 23, T26N R2W. FURTHER, that the error of closure is no greater than 1 in 5,000.

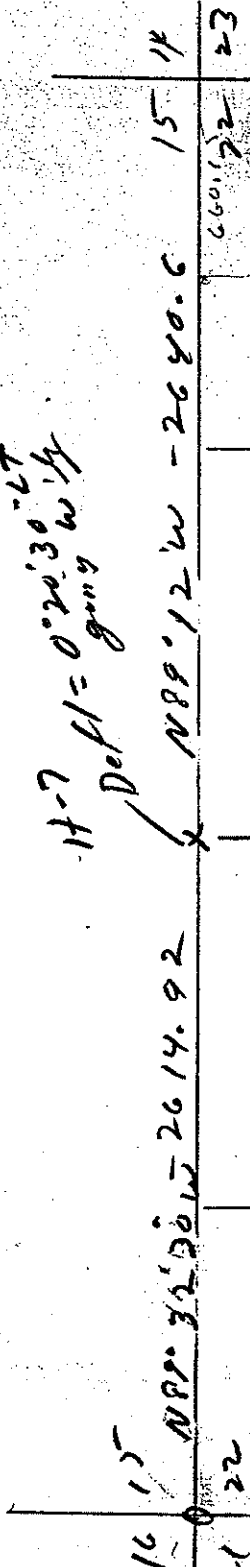
SIGNED: *George D. Henning*  
GEORGE D. HENNING  
REGISTERED LAND SURVEYOR--2240

SCALE 1"=100'  
ALL DIMENSIONS ARE IN FEET  
AND DECIMALS THEREOF

14-7 Def 1 = 0° 20' 30" W

15-7 Def 1 = 89° 12' W - 2680.6

16-15 N 89° 32' 30" W - 2614.92




1312.40

58' 00" K 10' 10'

1312.40

58' 00" K 10' 10'



641.20  
674.53  
589° 13' 14" E

1315.70  
8° 18' 14"

2631.40  
90° 30' 14" E

1315.70  
89° 28' 49" E

51° 05' W - 2627.89

John River

51° 11' W - 2634.30

1311.10  
88° 58' 33" E

1311.09  
588° 56' 27" E - 2622.19

G-9

H-9

2640.71  
51° 17' W

Class Bridge

1-9  
435'

N. F. PARKER

See 22 26-2



# MINUTES OF SURVEY

T 26 N R 2 W SECTION 22

CRAWFORD County, Michigan

Survey made by Ostling Surveys Inc., 201 1/2 N. Fifth St., Roscommon, Michigan  
Upon application of Mr. Lawrence Lowell, Klein Realty Co., Flint, Michigan

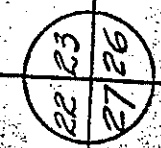
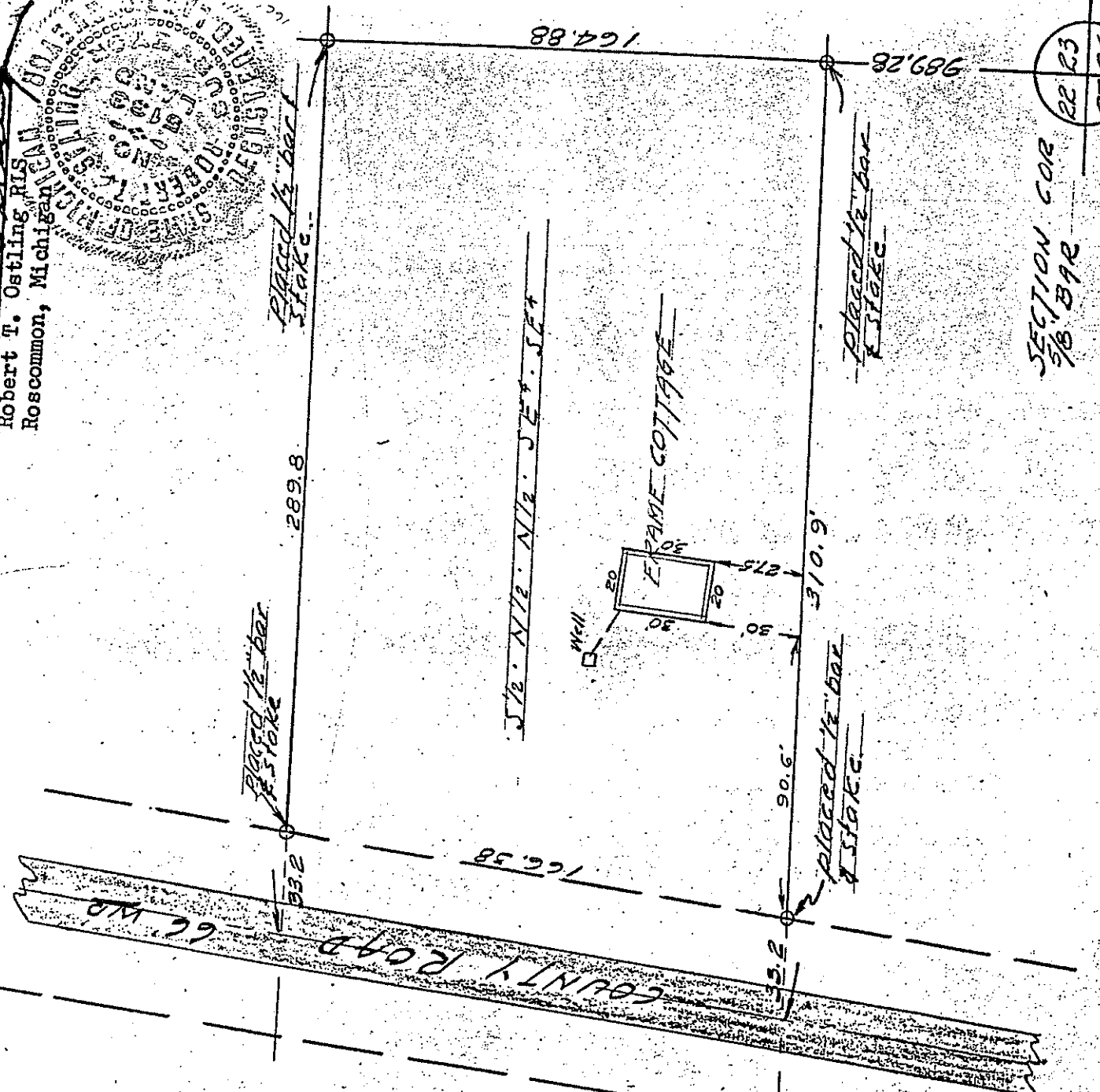
For the purpose of showing location of building on S 1/2 of N 1/2 of SE 1/4 of Section 22, T26N, R2W, Grayling Township, Crawford County, Mich

Date completed August 30, 1962

I hereby certify that I have surveyed the above described property and that there are no encroachments on said property and that the building and appurtenances on said property do not encroach on adjoining property.

OSTLING SURVEYS INC.

Robert T. Ostling, R.S.  
Roscommon, Michigan



# CERTIFICATE OF SURVEY

SW SECTION 23 T. 26N R. 2W DATE December 7, 1973

NORTH CENTRAL SURVEY CO.

CERTIFIED TO: Mr. Richard W. Hartin  
4672 Waters Drive  
Jackson, Michigan 49201

"FORMERLY HENNING LAND SURVEY SERVICE"

814 LAKE STREET  
ROSCOMMON, MICHIGAN 48653

**PROJECT NO. 73575:** Locate and mark boundary of parcel described as: The E 1/2 of the W 1/2 of the NW 1/4 of the SW 1/4 of Section 23, T26N, R2W, containing 2.5 acres, more or less; the South 33.0 feet thereof subject to road right-of-way for purposes of ingress and egress.

I HEREBY CERTIFY that I have located and marked the boundary of the above described parcel as delineated hereon in accordance with previous surveys and that the corner markings made or found are as shown hereon. Further, that the error of closure is no greater than 1 in 5,000 and that I have complied with the requirements of Section No. 3 of Act No. 132 of 1970.

N 1/4 COR.  
SECTION 23  
FOUND 3/8" IRON  
BAR

SIGNED:

Lexy L. Cavanaugh, RLS  
Michigan No. 17614

NOTE:  
FENCE IS ON LINE

(Plot)  
R2066

S 88° 59' E  
(Per plot)

165.2  
FO CONC. MON.

S 89° 08' 45" E

166.2

(2.39 ACRES)

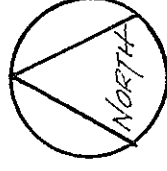
N 1° 15' 30" E 660.0'

N 1° 16' 49" E - 660.07'

627.07

627.15

S 1° 18' 08" W 660.15'



SCALE 1"=100'

ALL DIMENSIONS ARE IN FEET  
AND DECIMALS THEREOF.

O = SET 1/8" IRON BAR UNLESS  
OTHERWISE NOTED.

NOTE:  
FENCE COR. IS 15' WEST  
OF PROPERTY COR.

165.95

165.95

33.0

33.0

N 89° 07' 06" W

N 1° 02' 15" E  
660.0'

SW COR.  
SEC. 23,  
T26N, R2W.

FOUND STAKE & SET 1/8" IRON BAR  
FOUND 3/8" IRON BAR OF UNDETERMINED ORIGIN AT  
S 89° 05' 27" E 5.1'

W/T:  
S 88° 30' E 422.0' PINE  
N 40° E 19.4' S.P. PINE

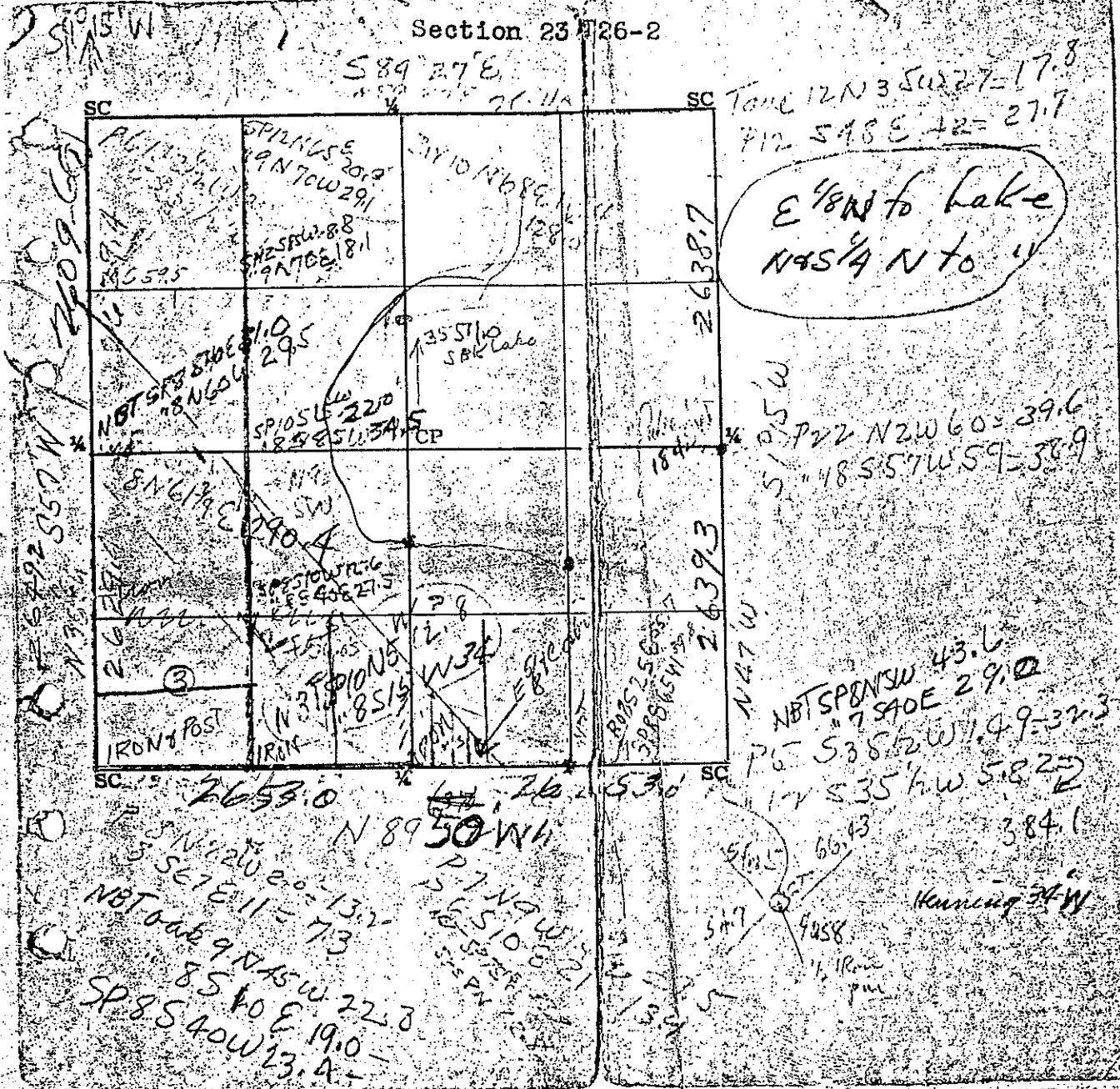


Found Cor B from GDM				
Witnesses - Post gone				
found soil mark - Houghton				
Wild corner is about 8' west				
of true corner. Placed 5/8" bar				
in orig soil mark -				
From a point 0.5' north of (3)				
ran random West on old random				
line				
438.0 intersected E of Co. Road				
1318.2 intersected 4.5' south of (13)				
2628.0 intersected 9.4' south of (7)				
True line computed from RL.				
set on spike in Co. Road & on				
see line. Turned to Co				
lead to (3) Deflt 82°30'40"				
Bearing up road N 7°44'20"E				



Bearing	Dist	H	S	E	W
N 89° 45' W	438.0	1.079			438.0
N 7° 44' E	5323.4	5275.01		716.32	
S 87° 45' W	240.0		0.84		240.0
		5276.9	0.84	716.3	678.0
		5276.1			
				382	
	<del>5276.7</del>		0° 25'		
S 0° 25' W	5276.1		5276.7		
		5276.9	5276.9		
4	5276.0				
	1319.0				
	2638				
Section for Col 6 in 2663.6 north of south line of line in E. Set R on E and turn 4 C 2201 SW Quad and set spike 215' south. Set on spike & turn 90° 40' back to line where Power line					

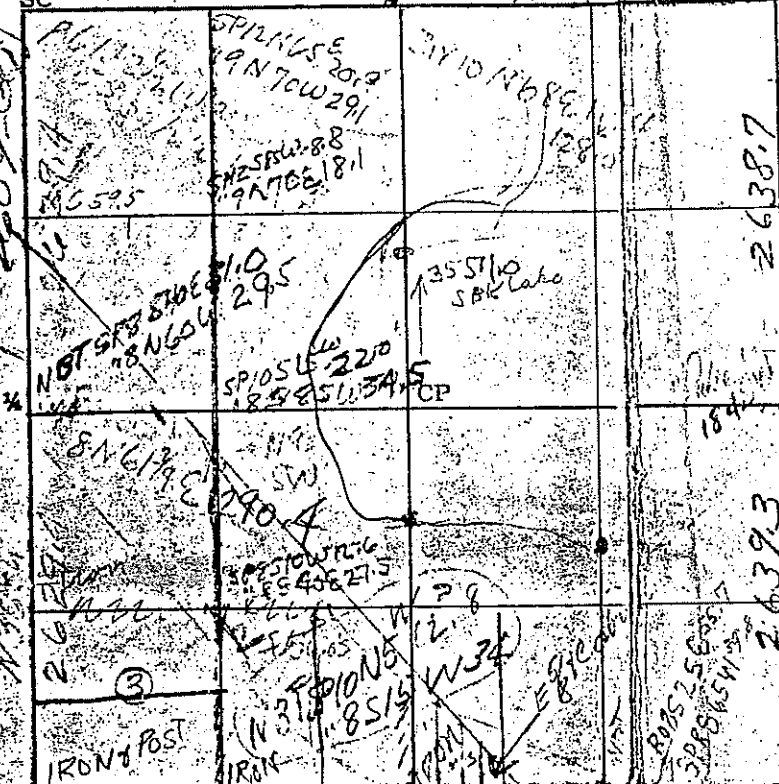
Section 23 T26-2



E 48W to Lake  
N 45 1/4 N to W

S 105 W  
P 22 N 2 W 60 = 39.6  
S 48 S 57 W 59 = 38.9

N 47 W  
NBT SP 8 N 5 W 43.6  
S 7 S 40 E 29.0  
P 6 S 38 1/2 W 1.49 = 37.3  
P 7 S 35 1/2 W 5.82 = 384.1

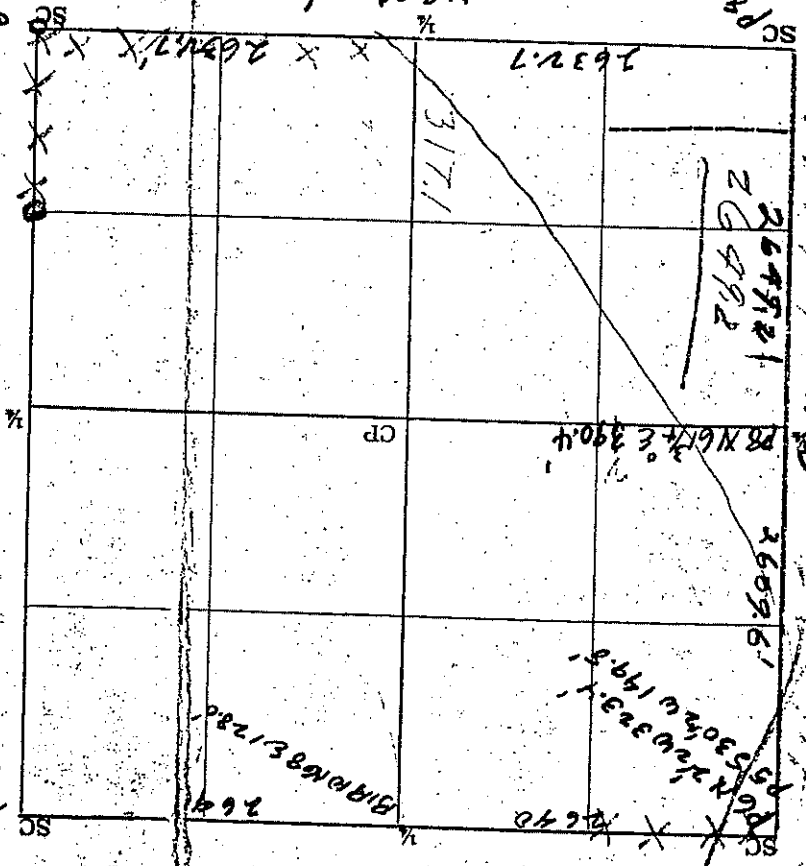


SC 2653.0  
N 89 50 W  
S 12 W 20 = 13.2  
NBT 0 4 5 9 N 45 W 22.8  
S 67 E 11 = 7.3  
S 7 W 10 W  
S 6 S 10 W  
S 85 40 E 19.0 =  
SP 8 S 40 W 23.4 =

HOUGHTON  
WITS

SC 21 IN 97674

SC P8 N720 139  
N89° 22' W  
621 30159  
651 5676 781  
651 5106 739



264921  
264922

P8 N67° E 3904

P6 R 240333  
P5 S 3030 W 1998

SC  
TM 12 K35 W 178  
P 12 548 E 27.7'

T26 N R 2 W

SEC. 123





SK. COL. SEC. 23 - T26N R2W

HENNING - 1937

Set - OAK POST

?

NBT. J. pine 4 N45E<sup>N</sup> - 13.20

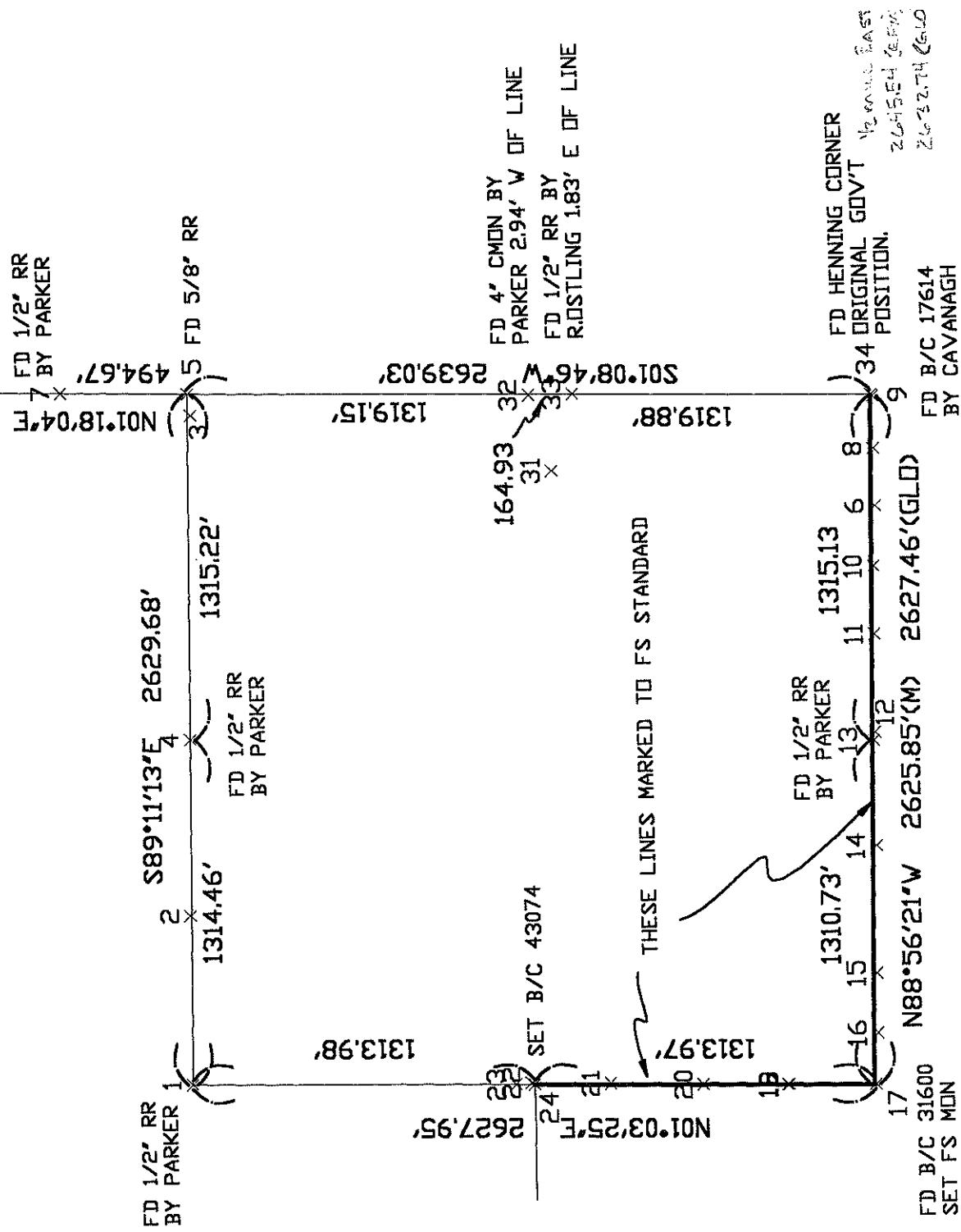
B. OAK 5 508W - 18.48

J. pine 4 556W - 28.71

B. OAK 6 N46 $\frac{1}{2}$ W<sup>S</sup> - 26.73

SE 1/4 SECTION 22, T26N, R2W

SURVEY BY C. WAITE & D. VALLEY  
SEPT 2000



V-9

Form 874-9—Revised May, 1918  
U. S. Department of Agriculture  
FOREST SERVICE

HURON NATIONAL FOREST

CORNERS OF THE PUBLIC SURVEY

T. 26 N. R. E. W. Mer.

Sec 2 Corner common to Sections  
22, 29, 28, and 33

Corner consists of a J. Pine Tree (not in place)  
State condition

Dimensions above ground 11 in 3 inches  
Sketch grooves, letters, figures, or notches, on proper face or edge  
CARDINAL POSITION DIAGONAL POSITION

N	W	S	E	NW	SW	SE	NE

Mound of \_\_\_\_\_ is located \_\_\_\_\_

Pits are located \_\_\_\_\_  
Sketch markings of Bearing Trees (or Rocks) in proper box and  
fill blanks below giving bearings from Corner to Trees and  
Distances in Links.


Species \_\_\_\_\_  
Diameter \_\_\_\_\_  
Bearing \_\_\_\_\_  
Distance \_\_\_\_\_

Do you believe this to be a genuine Land Office Corner? No

If not, why? located where  
MISSING

Frank Foster  
(Signature)

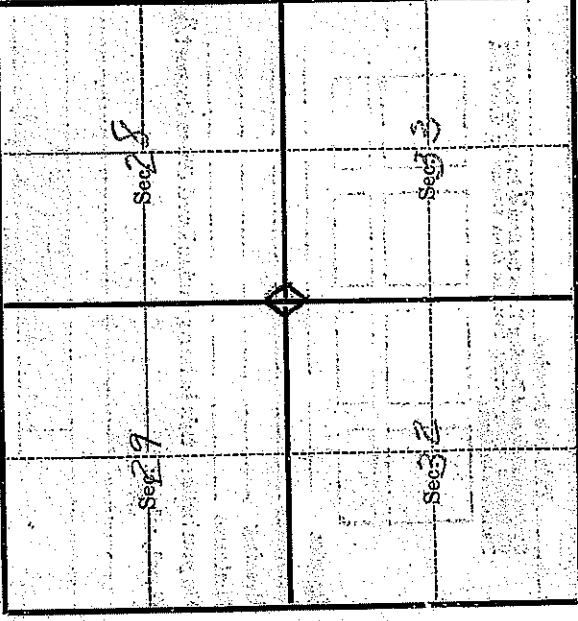
7/17/37  
(Date)

\_\_\_\_\_  
(Title)

8-7384

T. \_\_\_\_\_ R. \_\_\_\_\_ Mer.

(Make sketch of topography near Corner)



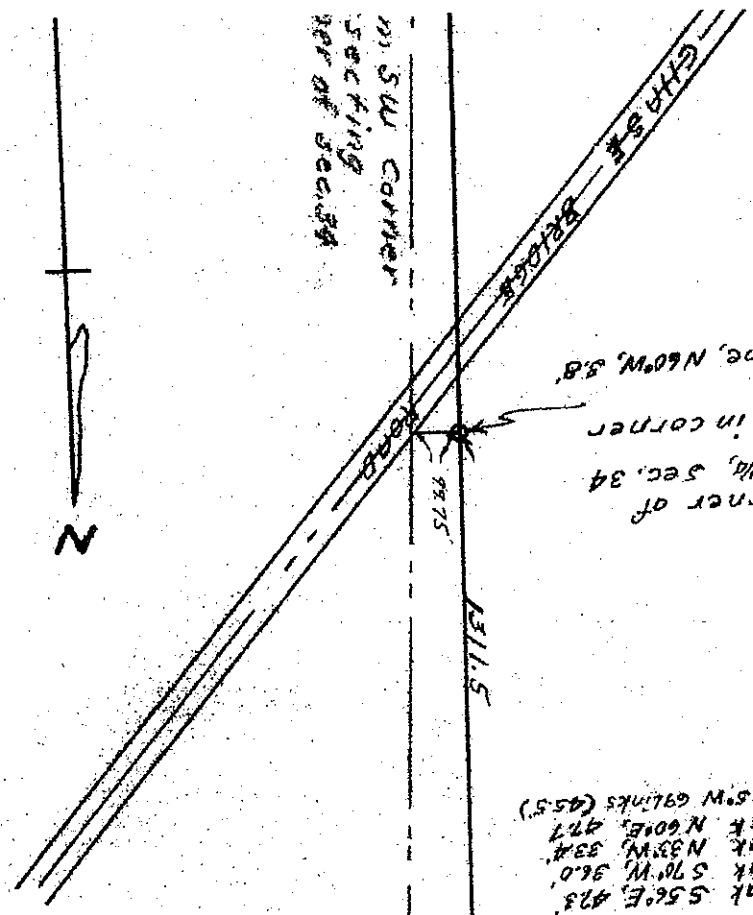
Metal Location Poster is on a J. Pine Tree  
tree 11 inches diameter, on the South  
side of \_\_\_\_\_

from which this Corner bears \_\_\_\_\_  
\_\_\_\_\_ chains distant.

Give any further facts which will aid in finding this  
Corner again.

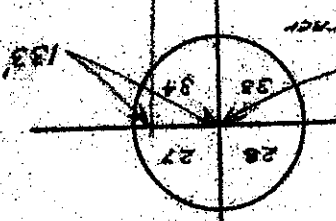
Frank Foster  
Grand

U. S. GOVERNMENT PRINTING OFFICE 8-7384



NW corner of  
SW 1/4 of NW 1/4, sec. 34  
1/2 x 30" bar in corner  
witness  
tag on E. line, N 60° W, 38'

New witnesses:  
Tag on - 16" W. Oak S 56° E, 42.3'  
" - 6" W. Oak S 70° W, 36.0'  
" - 6" B. Oak N 33° W, 33.4'  
" - 7" B. Oak N 60° E, 47.7'  
" - 1" B. Oak N 60° E, 47.7'  
Orig. USBT stump - N 25° W 67 links (45.5')




Section corner restored  
from original U.S. witness  
1' x 24" iron bar & post of corner

Note: Some unidentified survey  
had fixed a point for sec. corner  
2200' east of 1/2 line.

US length = 2505.7  
US bearing N 89° 18' W

1/2 CORNER BETWEEN  
SECTIONS 28 & 33



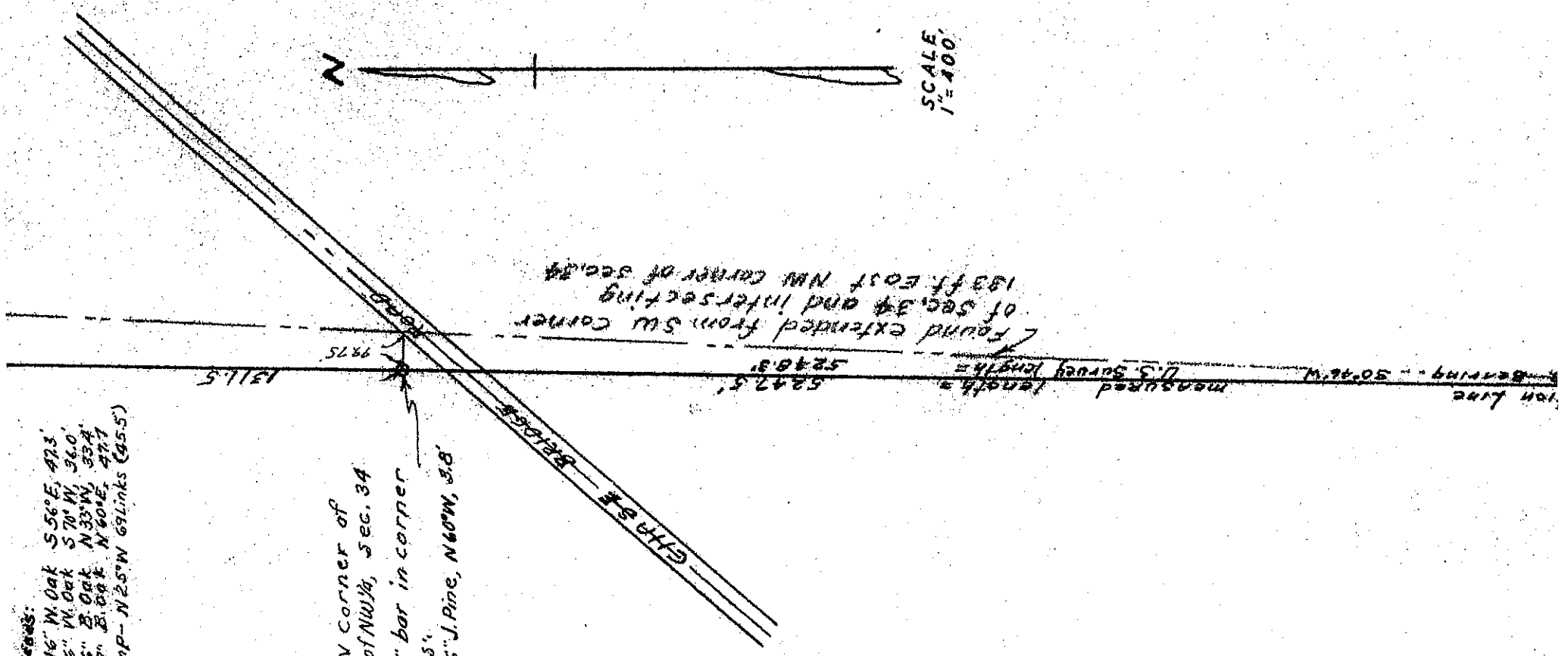
N

New Witnesses:


- Tags on - 16" W. Oak S 56° E, 423'
- " - 6" W. Oak S 70° W, 360'
- " - 6" B. Oak N 33° W, 334'
- " - 7" B. Oak N 60° E, 417'

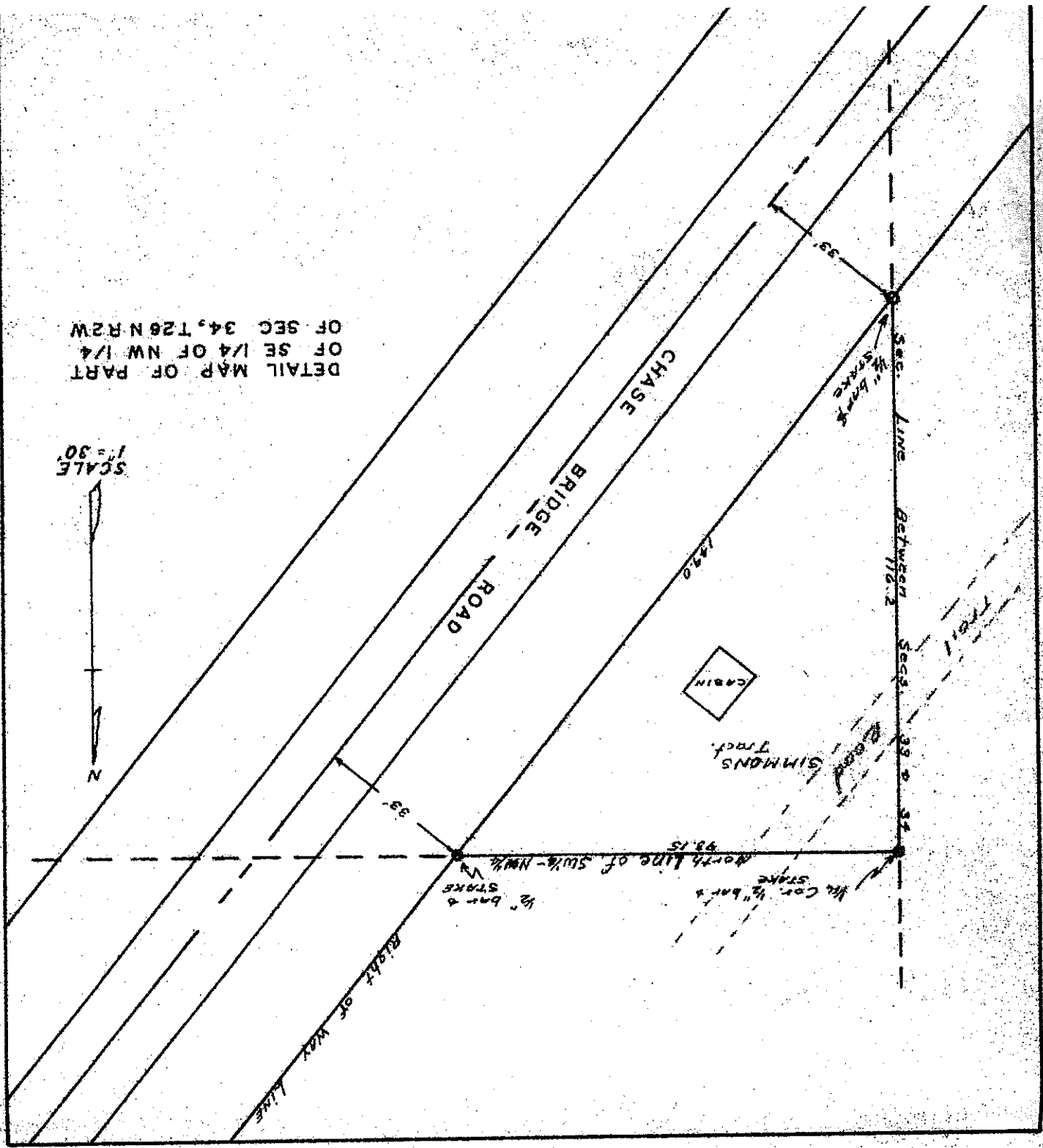
019 US BT STUMP - N 25° W 69 Links (45.5')

NW corner of  
 SW 1/4 of NW 1/4, Sec. 34  
 1/2" x 30" bar in corner  
 Witness  
 Tag on 6" J. Pine, N 60° W, 3.8'




19 20 21 22 23 24 25 26 27 28 29 30 31 32 33 34 35 36 37 38 39 40 41 42 43 44 45 46 47 48 49 50 51 52 53 54 55 56 57 58 59 60 61 62 63 64 65 66 67 68 69 70 71 72 73 74 75 76 77 78 79 80 81 82 83 84 85 86 87 88 89 90 91 92 93 94 95 96 97 98 99 100



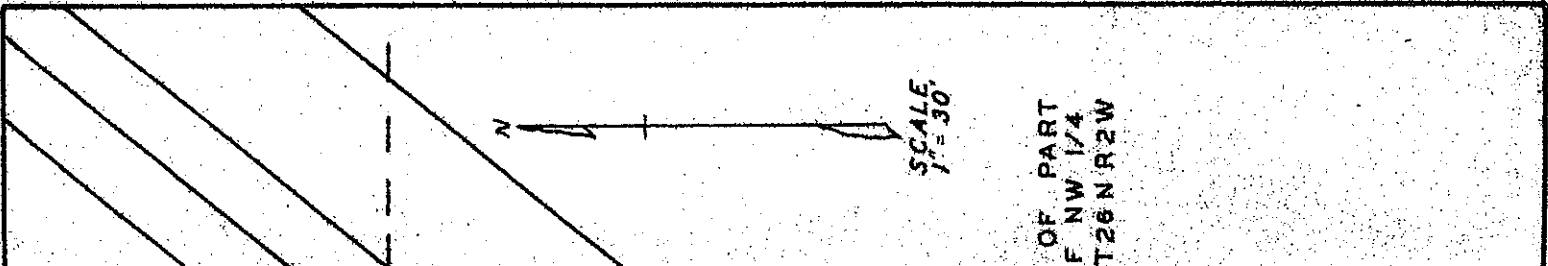


DETAIL MAP OF PART  
OF SE 1/4 OF NW 1/4  
OF SEC 34, T26N R2W

SCALE  
1" = 30'



Section Corner set  
original witnesses - 193  
New witnesses noted - 19  
4" J. pine N68 1/2 E, 44.6'  
6" J. pine S19 1/2 E, 26.7'  
4" J. pine S43 1/2 E, 60.1'  
Fence Corner post 580E, 6.6'  
End of boulder NSPW 44.2'



OF PART  
F NW 1/4  
T26N R2W

Section Corner set from  
original witnesses - 1937

New witnesses noted - 1957


4" J. pine N68 1/2° E, 44.6'

6" J. pine S190° E, 26.7'

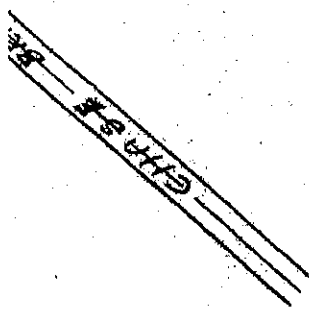
4" J. pine S43 1/2° E, 60.1'

Fence Corner post 5906, 6.6'

E. end of boulder N31° W, 44.2'



SCALE  
1" = 400'







has ever been made independent on the U.S. survey or from any land corner which was found to be in existence, either from evidence of the original U.S. survey or from property abstracts or certified copies of surveys made by qualified surveyors which show by their proceedings and findings such were fixed and such was done by legally acceptable methods.

In 1927, while in the employ of the U.S. Forest Service, I had occasion to make a comparison of the original U.S. survey lines in 1828 with the lines in 1927 and to determine and certify such as to the original corners as were found and to be identified. By such survey I found and remarked the southeast corner of section 24 and ran a compass line and measurement north along the line between sections 23 and 24. At the approximate U.S. distance there was found a thin old east-west road which had been built by the U.S. survey about 60 years or more ago. There was observed an old U.S. line which was believed to be the remains of the U.S. survey to the corner of section 27-28-29-30. The corner was not marked from such evidence depending on unimpaired measurements from the east, west or both, which was noted down under that project.

In this survey reference was made to the U.S. survey notes of 1828 and also to some of section 23, and the very old U.S. road appears to run along the south side of it. The old field was checked on the ground and it was found an old row of stone runs north and runs east from a point 25 feet north of the center of the old road. Such was all appearance of being a fence built on the quarter line at a time when the section was well known. The was found in the center of the old road a point set by some unknown person. Measurement was taken east along the line of the quarter-line fence, for some unknown distance. Measurement was taken east along the line of the quarter-line fence corner 25 feet north of the center of the old road and at 1902 feet (the U.S. distance of  $\frac{1}{2}$  of that mile) there was found a similar fence corner 25 feet north of the center of the old road. One of the newer survey points was found at 1924 feet (evidently a center of the old road. Measurement was continued east and at 2002 feet (1.5 feet less than U.S. distance) a point was set from the U.S. bearing and distance from the camp which was thought, in 1927, to be the U.S. witness. Such point falls in the old road. The soil had been disturbed in the building of the road so that the original post marks were not to be found.

From the southeast corner of section 24, an old line was set up and used as a range line for this survey. Measurement was taken along it and at 5247.5 or 1.2 feet less than the U.S. distance the line intersected the corner line of section 24 in the above mentioned old road and in line with point set for the corner of section 27-28-29-30 but 128 feet east of it, also about 33 feet east of a marker which evidently someone had used for a section corner. With the evidence of measurement from the south and the west from known positions and from the witness as well as the bearing evidence of the old section line road, the belief is set as compared to be the best possible evidence of section corner of section 27-28-29-30 and was remarked as shown on the map herewith.

SCALE  
1"=400'



large scale aerial photos (660' to an inch) of the area taken in 1938. It will be noted that the US length of the line between sections 22 and 24 is 79.53 chains (1546.2') or 31.7 feet less than a normal mile. It is also noted that the U. S. length of the line between sections 22 & 23 is 78.96 chains (1511.4') or 12.66 feet shorter than a normal mile. Also by reference to the aerial photo it is noted that there is a very old clearing or

grown over field in section 28. The West side of which corresponds to the N & S quarter line of section 28, and the very old E & W road appears to run along the south side of it. The old field was checked on the ground and it was found an old low iron or ridge runs north and runs East from a point 23 feet north of the center of the old road. Such has all appearance of being a fence built on the quarter line at a time when the portion was well known. The was found in the center of the old road a part set by some survey in the last 5 or 6 years but about 10 feet East of the line of the quarter-line fence. For some unknown reason, measurement was taken East along the center of the old road and at 1902 feet (the US distance of  $\frac{1}{2}$  of that mile) there was found a similar fence corner 23 feet north of the center of the old road. One of the newer survey points was found at 1854 feet (approximately 1350 feet East of the first point) measurement was continued East and at 2605' (1.6 feet less than U.S. distance) a point was set from the U.S. bearing and distance from the camp which was thought, in 1927, to be the U.S. witness. Such points exist in the old road. The 1901 had been disturbed in the building of the road so that the original post marks were not to be found.

From the Southwest corner of section 24, an preliminary in 1927 and used in subsequent surveys since, and now marked as shown on the map hereon, a survey line was observed to run Northwesterly and bearing somewhat East of the probable direction. Such was done by some surveyor unknown to me and not of record. Further than to set a new line through the woods, with survey line was set up and used as a random line for this survey. Measurement was taken along it and at 2247.5 or 1.5 feet East than the U.S. distance the line intersected the corner line of section 24 in the above mentioned old road and in line with points set for the corner of section 27-28-29-34 but 123 feet East of it. Also about 88 feet East of a marker which apparently someone had used for a section corner. With the evidence of measurement from the south and the fact from known positions and from the witness shown as well as the fact evidence of the old section line road, the point set was considered to be the part possible evidence of the recovered section corner of section 27-28-29-34 and was recorded as shown on the map hereon.

From the above data and findings the Northwest corner of the NE  $\frac{1}{4}$  of Sec. 24 was set by comparison and offset from the above described random line. From it lines were projected East and South to define the land owned by William Simmons and wife. The details map of which is shown hereon.

It is thus contended that the Simmons claim is entirely within their title boundaries and does not encroach on Forest Service land. Such claim was withdrawn. Made without any proper knowledge of the location of the title lines.

I hereby certify that the foregoing is a true account of the findings, conclusions, and remarks made by this survey and that said survey has been made in accordance with the accepted methods for location of split-section corners of the U. S. Survey, and that the map hereon is a true representation of the location of the title lines.

*James D. [Signature]*  
Surveyor

SCALE  
1"=400'



COPY

December 10 1963

U. S. Forest Ranger  
Huron National Forest  
Mio, Michigan.

Dear Sir:

Last week we completed a survey in Section 34, in T26N R2W, Crawford County, upon the application of William Simmons. Enclosed is a survey report of it which gives the details.

It appears that whoever made the conclusion that the cabin which had been built by Mr. Simmons was on Forest Service land, was misled by the lines and/or corner markings found in the area and which are completely undocumented.

It seems to be quite evident that whoever pretended to recover the section line between sections 33 and 34 and the corner of sections 27-28-33-34 did so with complete disregard of the calls of the original U. S. Survey and proper research for their recovery.

It is a disservice to all the lands interests who may be affected to permit the promiscuous chopping of lines through the woods and setting corner markers without filing a public accounting of just what was done, that is, an accounting of the procedures, findings, conclusions and markings made.

Such work is usually done by some unqualified person ( not all reg. land surveyors have shown themselves to be qualified) who proceeds on the belief that section lines run either east-and-west or north-and-south, that they all cross at 90° angles, that every section boundary line is exactly 5280 feet long ( or if not they can correct them to be) and that the compass needle always points true North.

All land titles are dependent upon the original U. S. Gen. Land Office survey and it is the function of all surveyors to conform to such and to use all possible care to restore those lines and corners where they were originally placed by the U. S. Survey, so far as possible and available evidence permit.

No survey is more sound or dependable than the report of it shows it to be. This report is being sent you for your records.

Sincerely Yours,

George D. Henning

COPY

December 10 1963

Mr. & Mrs. William Simons  
4343 Leach Street  
Ossau City, Michigan

Dear Mr. & Mrs. Simons:

I am herewith enclosing two copies of the map of the survey which I recently completed of your property. On it there is the " Report Of Survey" which explains the survey and findings.

I have prepared on print of this map and report and am mailing it to the U. S. Forest Ranger at Mio, Michigan. Enclosed is a copy of my letter of transmittal of it to him.

I have enclosed two copies of the survey report to you so that you may keep one copy with your other documents pertaining to the land and the other you may wish to keep at your cabin. The original tracing of the map from which these prints were made will be kept on file in this office so that copies of it may be had in the future at any the need may arise.

One copy will be available to place on file with the Register of Deeds in the Court House at Grayling to be filed in the County Records of Surveys. There is no cost for filing it but I am of the opinion that it should be presented by you for filing, or by a letter from you requesting that I file it for you.

Enclosed is a bill for my services for the job, which is more than I anticipated. It took a day and a half in the field by reason the necessity to prove the section corner north of you by running and measuring the half mile along the north side of section 33, as per the report. My 3-man crew plus the truck and equipment used actually costs me \$60.00 per day--- \$90.00 for the 1 1/2 days. My time in gathering data, ground checking the situation, compiling the map and composing the report etc. amount to the balance. I never like to give any estimate on such jobs for the reason that the job would be worth nothing unless everything was done which is necessary to come up with a solid determination.

I am pleased for you that you are left in a fortunate situation-- had it been otherwise, I could not have helped it.

Very truly yours,

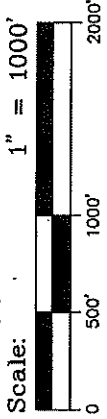
George D. Manning



# CONTROL DIAGRAM

## Legend

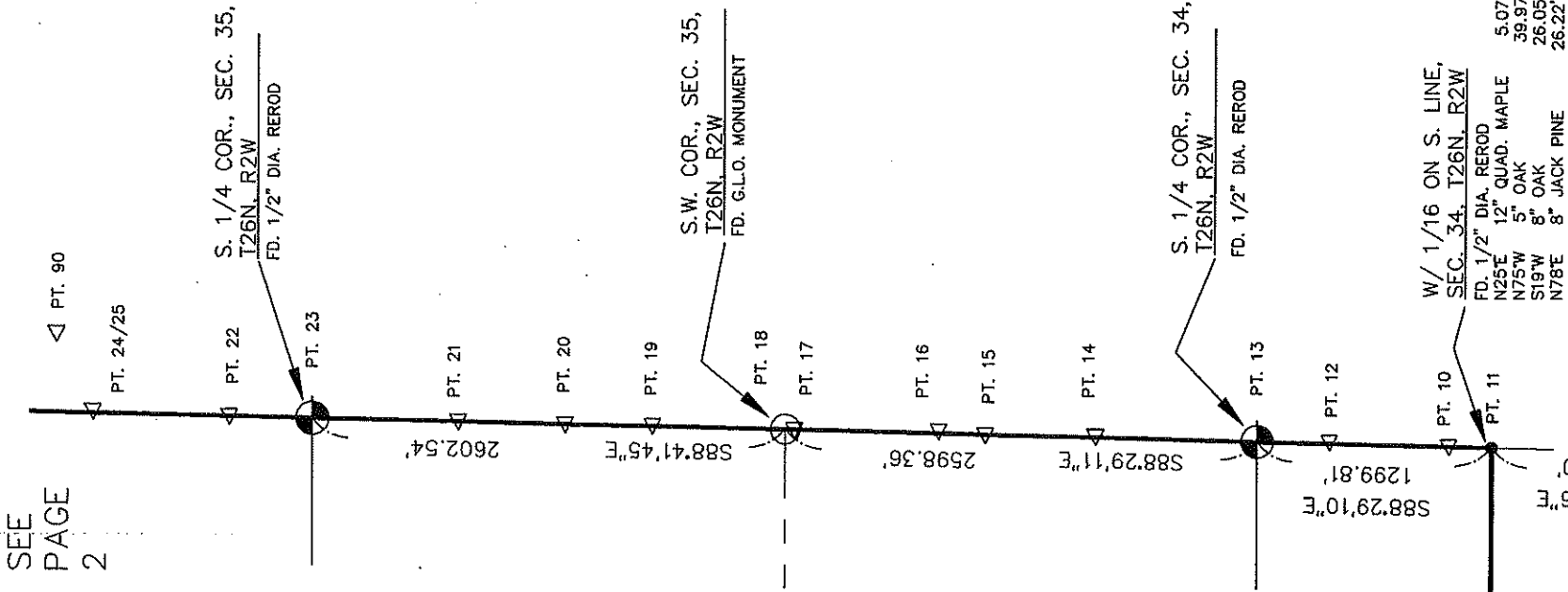
- IRON SET
- MONUMENT FOUND
- △ NAIL SET
- ▲ NAIL FOUND
- ⊙ GOVERNMENT 1/4 CORNER
- ⊙ SECTION CORNER
- ⊕ CENTER 1/4 CORNER
- (R) RECORD
- (M) MEASURED



SECTION 35,  
T26N, R2W

SEE FIELD NOTES  
FOR TIES TO  
FENCELINE


GF = 0.9998731



SECTION 34,  
T26N, R2W

S.W. COR., SEC. 34,  
T26N, R2W

- FD. CONCRETE MONUMENT 47.05'
- N00°E 6" JACK PINE 29.15'
- N40°E POWER POLE 3.40'
- S35°E 8" JACK PINE 17.55'
- N78°W 8" JACK PINE 43.3'
- N07°W 8" JACK PINE 43.3'



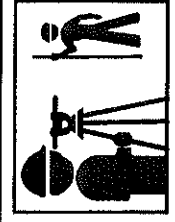
*Robert F. Mitchell*

Robert F. Mitchell  
Professional Surveyor No. 28417

DATE 3/10/08

BASIS OF BEARING: MICHIGAN CENTRAL ZONE STATE PLANE GRID AZIMUTH

ALTERATION OF ANY PART OF THIS DOCUMENT WITHOUT THE PERMISSION OF MITCHELL & ASSOCIATES, P.C. IS PROHIBITED.



**MITCHELL & ASSOCIATES**  
SURVEYING / ENGINEERING

4961 Corfield Road South P.O. Box 306  
Kingsley, MI 49649  
(231) 263-5463 • FAX (231) 263-7921  
Toll Free in Michigan 1-800-533-6627

CLIENT: USDA FOREST SERVICE - HURON/MANISTEE

LOCATION:  
PART OF SECTIONS 34, 35 AND 36,  
TOWN 26 NORTH, RANGE 2 WEST,  
GRAYLING TOWNSHIP,  
CRAWFORD COUNTY,  
MICHIGAN

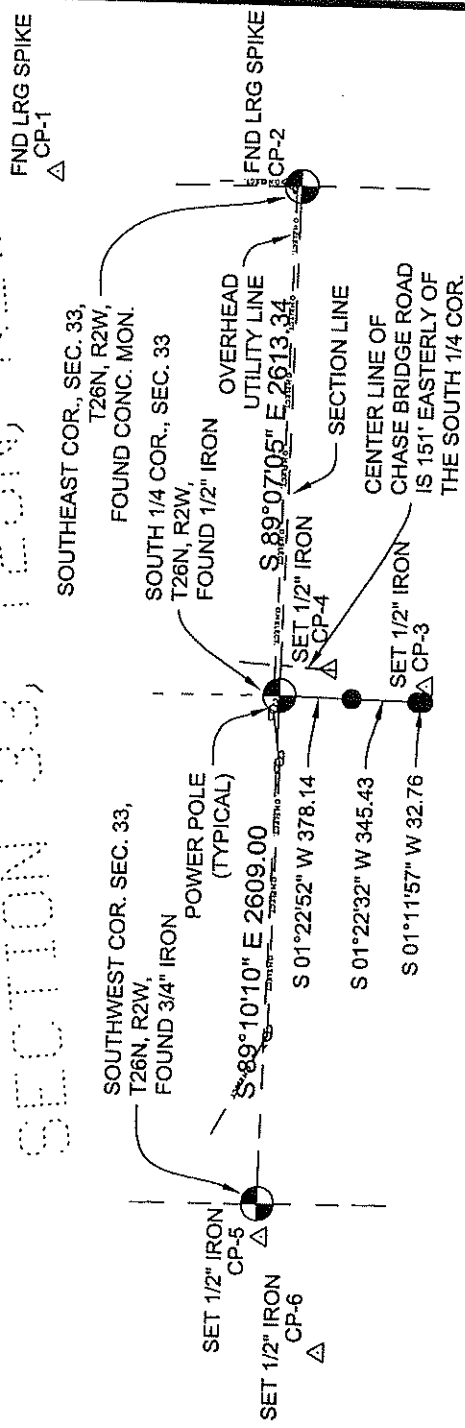
DWN. JPT	DATE 3/16/00	FILE NO. 991790
CK. RFM	5154	52-58
	FD. BK. 465	PG. 68-78



# CONTROL DIAGRAM

BEARINGS ARE BASED ON STATE PLANE (NAD 83) GRID AZIMUTH, MICHIGAN CENTRAL ZONE, COMBINED GRID FACTOR = 0.999878147.

SECTION 33, T26N, R2W




SECTION 4, T25N, R2W

DESC.	NORTHING	EASTING
CP-1	468662.71	19637503.72
CP-2	467425.81	19637477.98
CP-3	466638.44	19634910.45
CP-4	467147.90	19634985.97
CP-5	467419.04	19632066.12
CP-6	467105.87	19631475.59
SW SEC. COR.	467447.92	19632236.44
S 1/4 SEC. COR.	467410.10	19634845.17
SE SEC. COR.	467369.88	19637458.20

**LEGEND:**

- = SECTION OR 1/4 CORNER
- = FOUND 1/2" IRON
- = GPS CONTROL POINT



0 1000'  
SCALE: 1" = 1000'



ENGINEERING  
PLANNING  
ENVIRONMENTAL  
SURVEYING

116 South 3rd Street  
West Branch, MI 48661

P (989) 345-5030  
F (989) 345-7302

www.laphamassoc.com

© 2002 COPYRIGHT, LAPHAM ASSOCIATES, INC.  
UNAUTHORIZED COPYING IS PROHIBITED.

Date: May 2, 2002

Scale: 1" = 1000'

Drawn by: S.E. Bell

Field:

Checked: *SK*

Revised:

Job No. N-010457a Sheet: 1 of 1

Timothy L. Lapham, P.S., P.E., 27595

991790ad.crs 03/10/00 13:46:26

Point	Northing	Eastng	Elevation	Description
1	468,662.7060	19,637,503.7200	-43.47	SPK CP-1
2	467,425.8100	19,637,477.9770	-43.90	SPK CP-2
3	471,878.6700	19,654,250.8020	-42.06	SPK
4	471,882.6450	19,654,445.6750	-41.68	SPK
5	467,038.7240	19,646,981.0060	3.22	SPK
6	466,912.2610	19,653,116.1050	-51.84	SPK
7	467,242.4950	19,653,136.5660	-51.13	SPK
8	467,369.9140	19,637,458.1890	-44.09	SW 34 2602
9	467,348.3170	19,637,871.7130	-5.28	SPK
10	467,322.3160	19,638,993.3430	29.78	SPK
11	467,335.3030	19,638,757.2250	26.34	
12	467,298.1400	19,639,655.9830	12.18	SPK
13	467,300.9650	19,640,056.5820	6.34	S4342602
14	467,268.7720	19,640,951.4260	6.64	SPK
15	467,258.7670	19,641,552.6880	5.58	SPK
16	467,237.9670	19,641,812.6680	14.99	SPK
17	467,231.3580	19,642,603.4150	60.31	SPK
18	467,232.3280	19,642,654.0380	59.42	
19	467,207.7660	19,643,387.7220	48.88	SPK
20	467,199.8600	19,643,875.0210	65.96	SPK
21	467,187.0210	19,644,464.5560	44.55	SPK
22	467,158.1910	19,645,714.6580	67.35	SPK
23	467,173.0960	19,645,255.9030	54.38	
24	467,132.1430	19,646,473.9830	49.97	SPK
25	467,132.1430	19,646,473.9830	0.97	CLOSE
26	467,113.5490	19,647,349.0760	9.44	SPK
27	467,113.9870	19,647,857.5740	32.36	SE352602
28	467,060.6400	19,650,453.2210	0.40	
29	469,647.9930	19,653,120.1690	57.11	SPIKE
30	472,242.2760	19,655,032.5980	-52.10	
32	467,007.4170	19,653,049.6820	21.79	
34	466,987.1820	19,653,894.7000	21.79	
35	467,063.9480	19,653,899.0720	1.24	SPK
36	467,102.4750	19,653,940.1060	0.74	SPK
37	466,955.9220	19,655,195.7260	21.79	
38	466,905.1990	19,655,249.1950	-20.50	SPK
39	466,825.8720	19,655,287.9670	-17.64	SPK
40	467,457.1800	19,653,061.7040	-6.56	SPK
41	467,953.4850	19,653,074.9870	1.23	SPK
42	468,274.5270	19,653,083.5710	-6.23	SPK
43	469,132.6820	19,653,106.4460	23.59	SPK
44	469,809.5760	19,653,124.4930	57.11	SPK
45	470,194.6030	19,653,132.5010	-99,998.92	SPK
46	470,712.6760	19,653,155.0860	-99,998.84	SPK
47	470,956.4620	19,653,154.3620	-99,998.76	SPK
48	471,327.6770	19,653,165.1690	-99,998.68	SPK
49	471,821.1570	19,653,181.0410	-99,998.60	SPK
90	466,705.7770	19,646,672.3620	0.00	SPK
200	471,789.8750	19,652,024.7100	-65.43	
201	469,648.5150	19,653,120.0820	30.56	BC
211	467,242.5160	19,653,136.5650	1,123.03	SPK 7
212	472,288.7230	19,653,189.0490	1,143.93	SEC COR
213	471,879.0840	19,654,249.3200	1,080.25	SEC COR
215	469,648.1440	19,653,119.4590	57.11	1/4 COR
1029	469,648.0570	19,653,120.1440	0.00	E/4
1050	471,989.5090	19,653,172.4330	-99,998.52	SPK
1051	472,288.7230	19,653,189.0490	-99,998.44	PNT 31
1060	467,103.0410	19,648,404.3120	0.08	SPK
1061	467,093.3900	19,648,803.2160	0.16	SPK
1062	467,087.9140	19,649,132.8440	0.24	SPK
1063	467,072.0040	19,649,899.7910	0.32	SPK
1064	467,063.4390	19,650,381.9660	0.40	SPK
1065	467,050.5790	19,650,947.4270	0.48	SPK
1066	467,045.8020	19,651,362.4890	0.56	SPK
1067	467,032.7220	19,651,529.1330	0.64	SPK
1068	467,036.3050	19,651,662.6830	0.72	SPK
1069	467,027.2860	19,651,902.8080	0.80	SPK
1070	467,026.6990	19,652,152.4910	0.88	SPK
1071	467,017.5320	19,652,675.4900	0.96	SPK
1072	467,006.1470	19,652,843.3110	1.04	SPK
1073	467,007.4170	19,653,049.6820	1.12	PNT 32