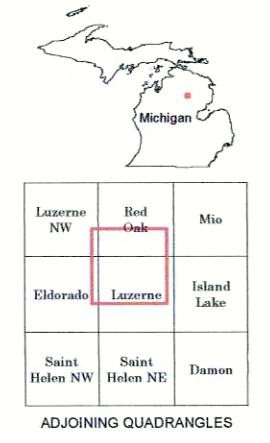
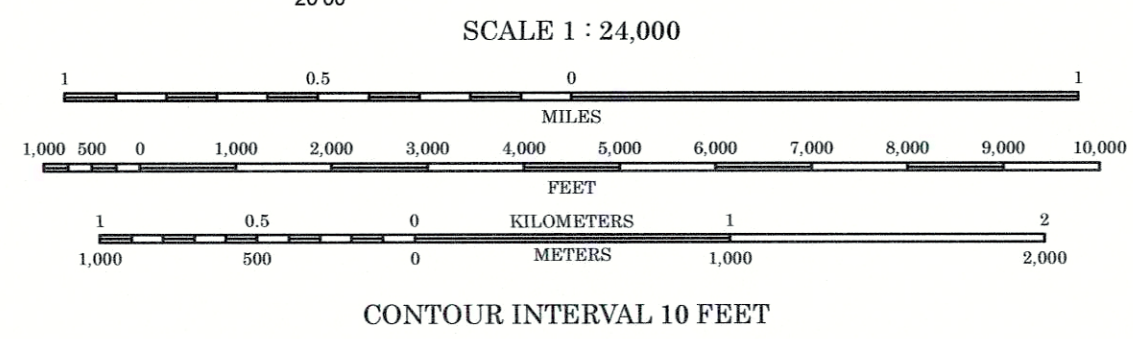
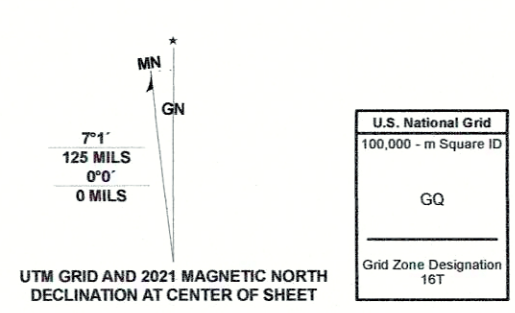


HURON NATIONAL FOREST

Produced by the USDA Forest Service
 North American Datum of 1983 (NAD 83)
 Projection and 1,000-meter ticks: Universal Transverse Mercator, zone 16.
 Non-National Forest System lands within the National Forest Inholdings may exist in other National or State reservations.
 This is not a legal document. Public lands are subject to change and leasing, and may have access restrictions. Not all roads and trails on this map are open to motor vehicle use. Check with appropriate officials and obtain appropriate regulatory maps and information. Obtain permission before entering private lands.

Motor Vehicle Use Map (MVUM)
 The MVUM is a legal enforceable document that identifies the roads, trails, and areas where motor vehicle use is allowed in a Forest Service administrative unit or ranger district. MVUMs are reassessed each year. It is the responsibility of motor vehicle users to acquire the MVUM. MVUMs are available FREE at Forest Service offices and at www.fs.fed.us/recreation/programs/ohv/ohv_maps.shtml



HIGHWAYS AND ROADS	
Interstate.....	Highway, Primary.....
U.S.	Highway, Secondary.....
State.....	Road, Unspecified.....
County.....	Road, Paved.....
National Forest, suitable for passenger cars.....	Road, Gravel.....
National Forest, suitable for high clearance vehicles.....	Road, Dirt.....
National Forest Trail.....	Road, Unimproved.....
	Road, Closed.....
	Trail.....

Check with local Forest Service unit for current travel conditions and restrictions.

This map product uses the most current data available in the USDA Forest Service. This map was produced to conform with Forest Service base map standards. A metadata file associated with this product is draft version 1.0. This product was generated on 1/16/2023.

USDA is an equal opportunity provider, employer, and lender