

DEPARTMENT OF NATURAL RESOURCES

Project # **6**

MAP SHEET


TOWN 32N RANGE 03E

DATE <b>5/1/23</b>	FILE NO.
DIVISION <b>FED</b>	DISTRICT
MAPPED BY: <b>MSD</b>	
PHOTO NUMBERS	

COUNTY <b>Montgomery</b>	TOWNSHIP <b>E.C.Mont.</b>	NUMBER OF ACRES
OWNER OF LAND		PHOTO NUMBERS
PURPOSE OF MAP <b>Online Lemon Index</b>		

	A	B	C	D	E	F	G	H	I	J	K	L	M
1													
2		•		•		•		•		•		•	
3													•
4		•		•		•		•		•		•	•
5													•
6		•		•		•		•		•		•	
7													
8		•		•		•		•		•		•	
9													
10		•		•		•		•		•		•	
11													
12		•		•		•		•		•		•	
13													

REMARKS

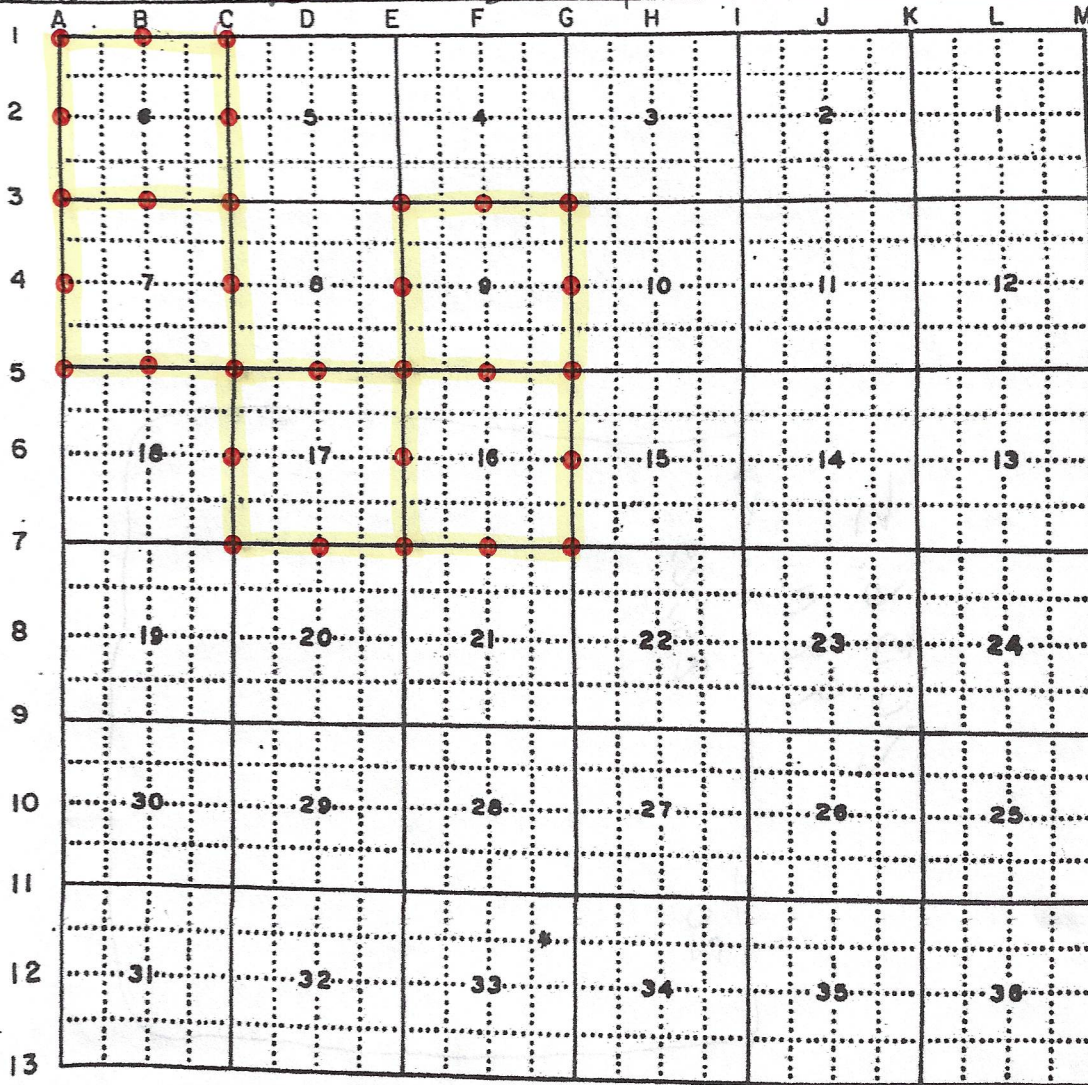


DEPARTMENT OF NATURAL RESOURCES


Project # 1 MAP SHEET  
TOWN 32W RANGE 04E

DATE	FILE NO.
DIVISION	DISTRICT
MAPPED BY:	
PHOTO NUMBERS	

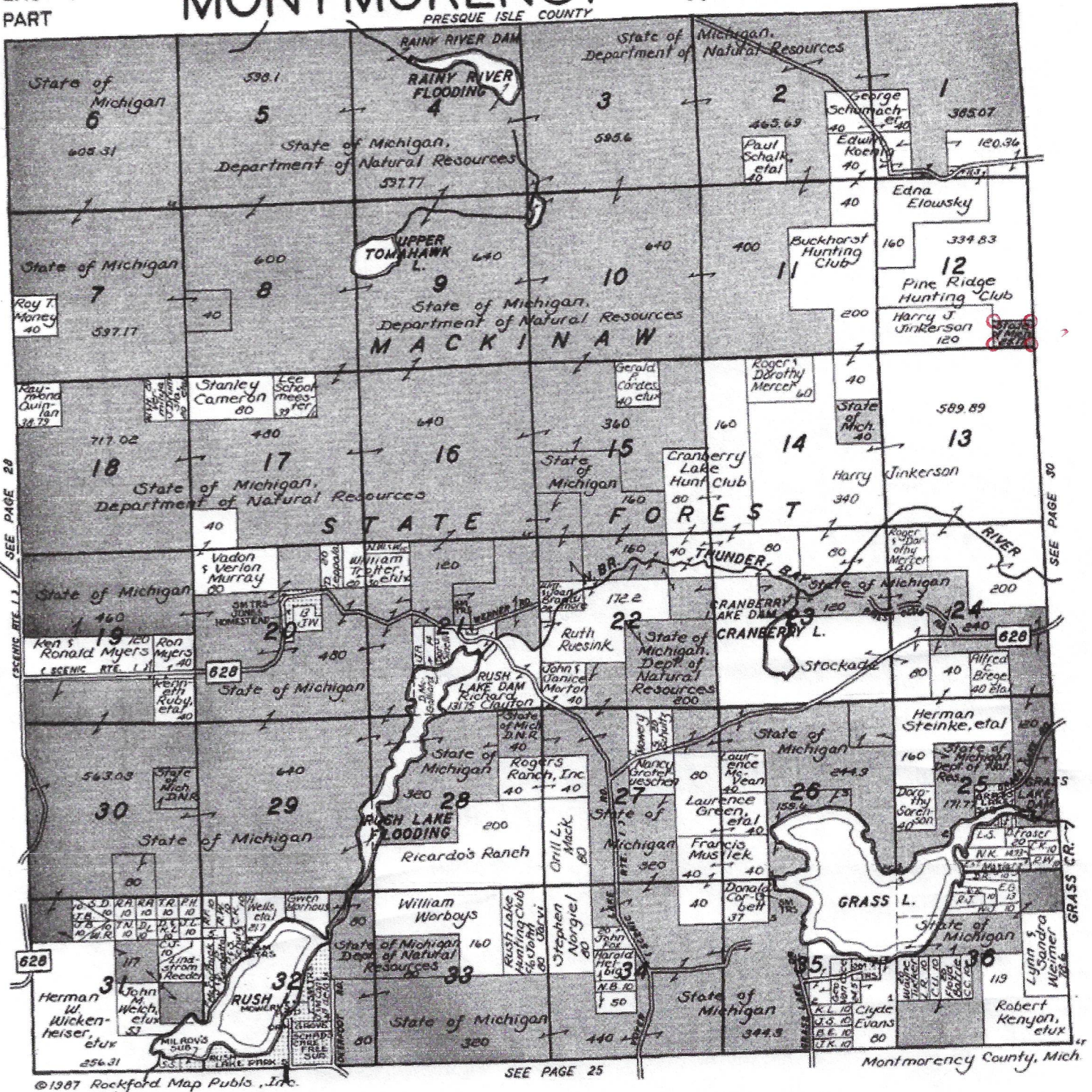
COUNTY <u>Montgomery</u>	TOWNSHIP <u>E. Mont.</u>	NUMBER OF ACRES	MAPPED BY:
OWNER OF LAND		PHOTO NUMBERS	
PURPOSE OF MAP <u>Online Remon Index</u>			



REMARKS



PRESQUE ISLE COUNTY



## Legend

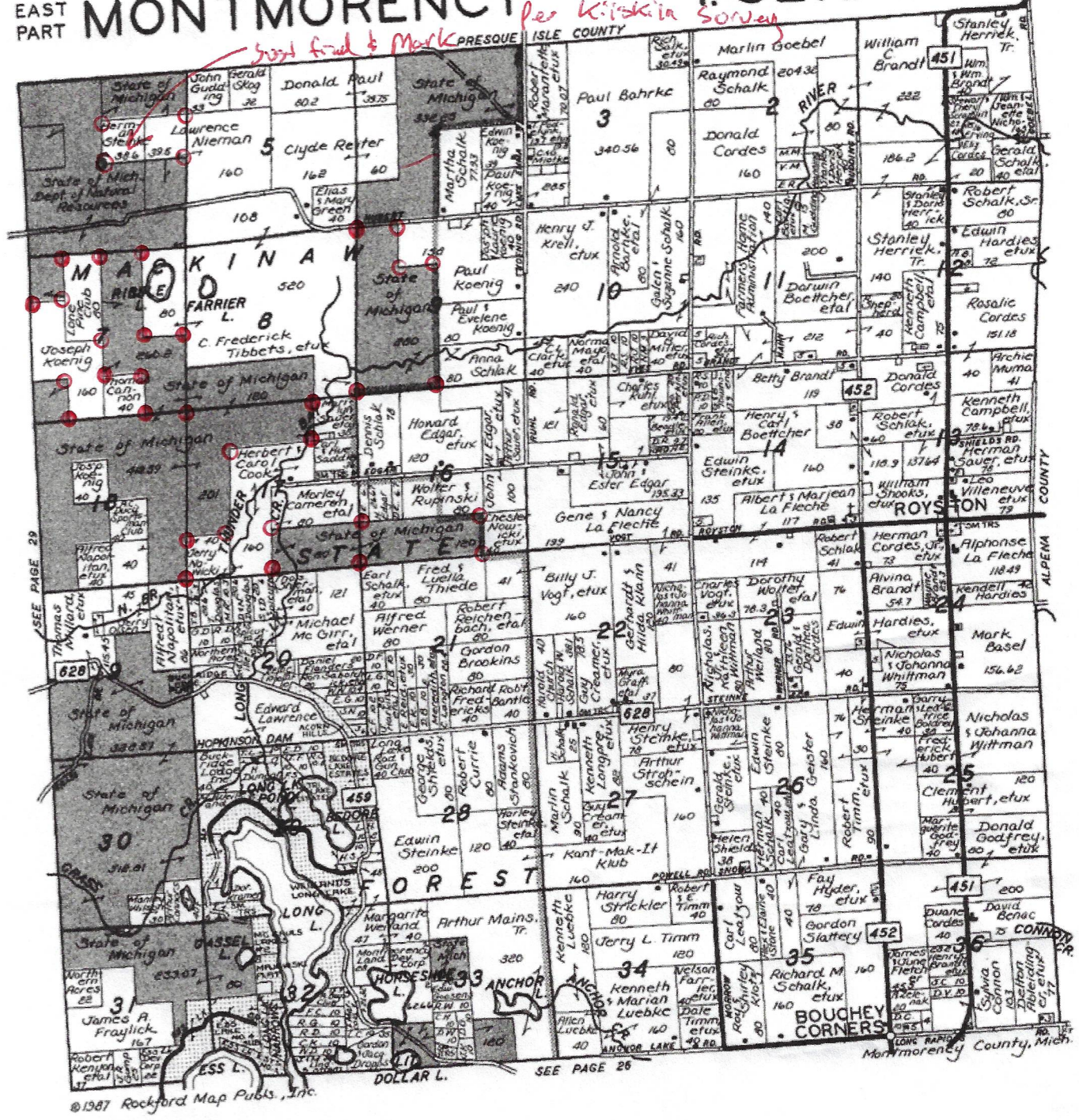
- = corner missing or can't find by forester, Needs to be established ~~by~~ forester or surveyor.
- = corner may be in bot survey dept. wants verified, or established.

# MONTMORENCY

## T. 32N.-R. 4E

per Kirska's Survey

Dept. find & Mark



### Legend

- = Corner missing or not found, needs to be established for Dept.
- = corner may be in lot Survey Dept. wants verified and or established.