

DEPARTMENT OF NATURAL RESOURCES

Band along line to

AVENVO 51660

Project # 8

MAP SHEET

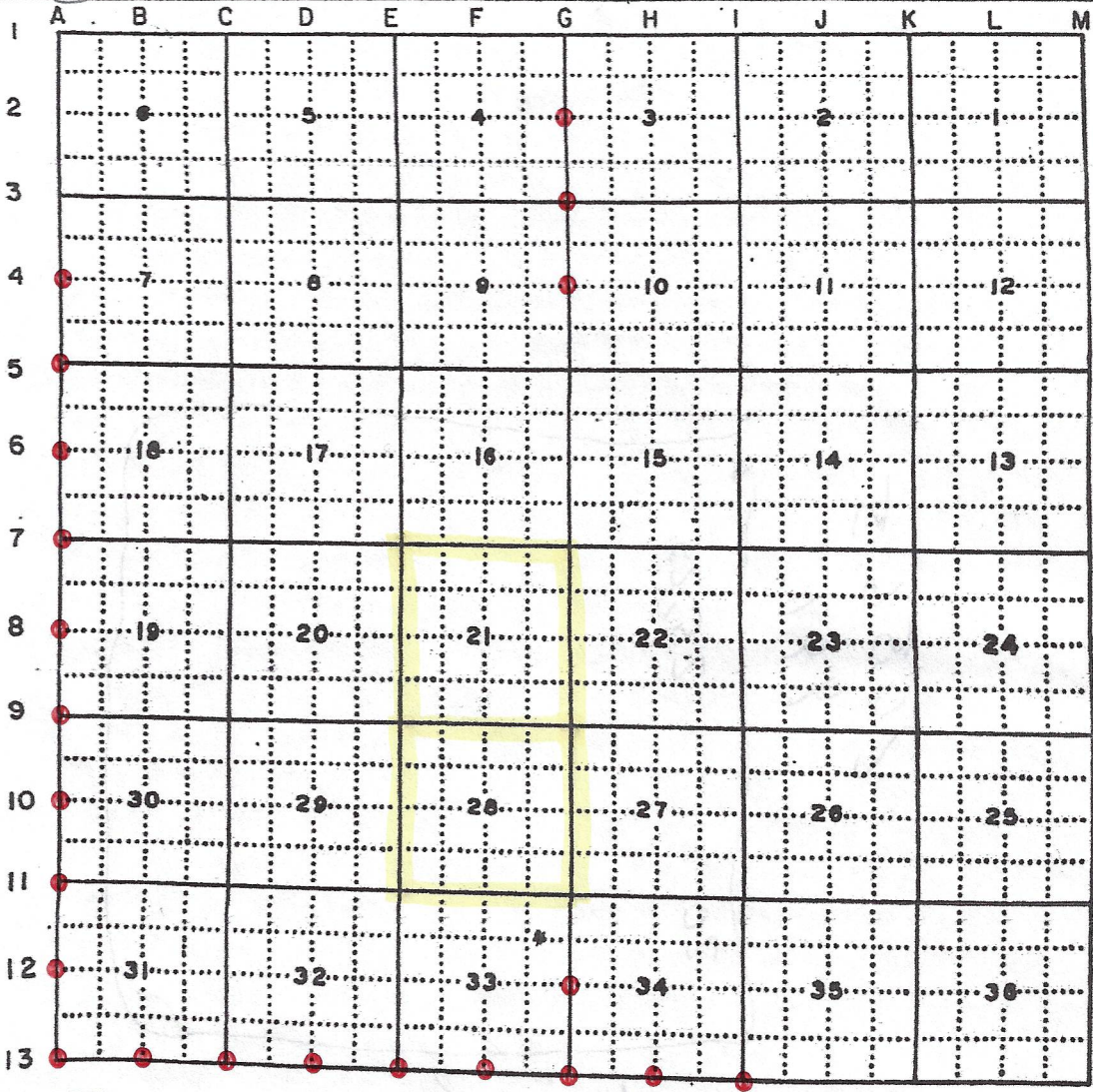
TOWN 30N RANGE 08E

DATE 5/1/23 FILE NO.

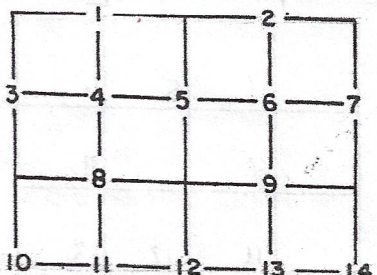
DIVISION FRD DISTRICT

COUNTY Alpena	TOWNSHIP S.R. Alpena	NUMBER OF ACRES	MAPPED BY: MSO
OWNER OF LAND			PHOTO NUMBERS

PURPOSE OF MAP Online Removal Index



REMARKS






Scanned with CamScanner

SOUTH PART ALPENA

SEE PAGE 23

SEE PAGE 27



Legend

- = Corner missing or not found, needs to be established for Dept.
- = Corner may be in but Survey Dept. wants verified and or established.