



TIMBER SALE MAP

This information provided by authority of Part 525, 1994 PA 451, as amended.

Sale Number 19-001	Date 07/31/2023	
Scale 1:20,000	Page 1	Of 1

Forest Management Unit Allegan State Game Area	County Allegan	Mapped By: Jesse Bramer Cruised By: F.B. and J.B.
---	-------------------	--

Township 02N	Range 15W	Section(s) and Subdivision(s) Sections 14 SESE and Section 23 S1/2SE
-----------------	--------------	---

Cover Type			
A = Aspen	J = Jack Pine	O = Oak	U = Upland Brush
B = Paper Birch	K = Rock	P = Lowland Poplar	UM = Upland Mix Forest
C = Cedar	L = Lowland Brush	Q = Mixed Swamp Conifer	V = Bog or Marsh
D = Treed Bog	LM = Lowland Mix Forest	R = Red Pine	W = White Pine
E = Swamp Hardwoods	M = Maple, Beech, Birch	S = Black Spruce	X = Non Stocked
F = Spruce/Fir	MC = Mixed Conifer	T = Tamarack	Y = Sand
G = Grass	MD = Mixed Deciduous	Z = Water	
H = Hemlock	N = Marsh		

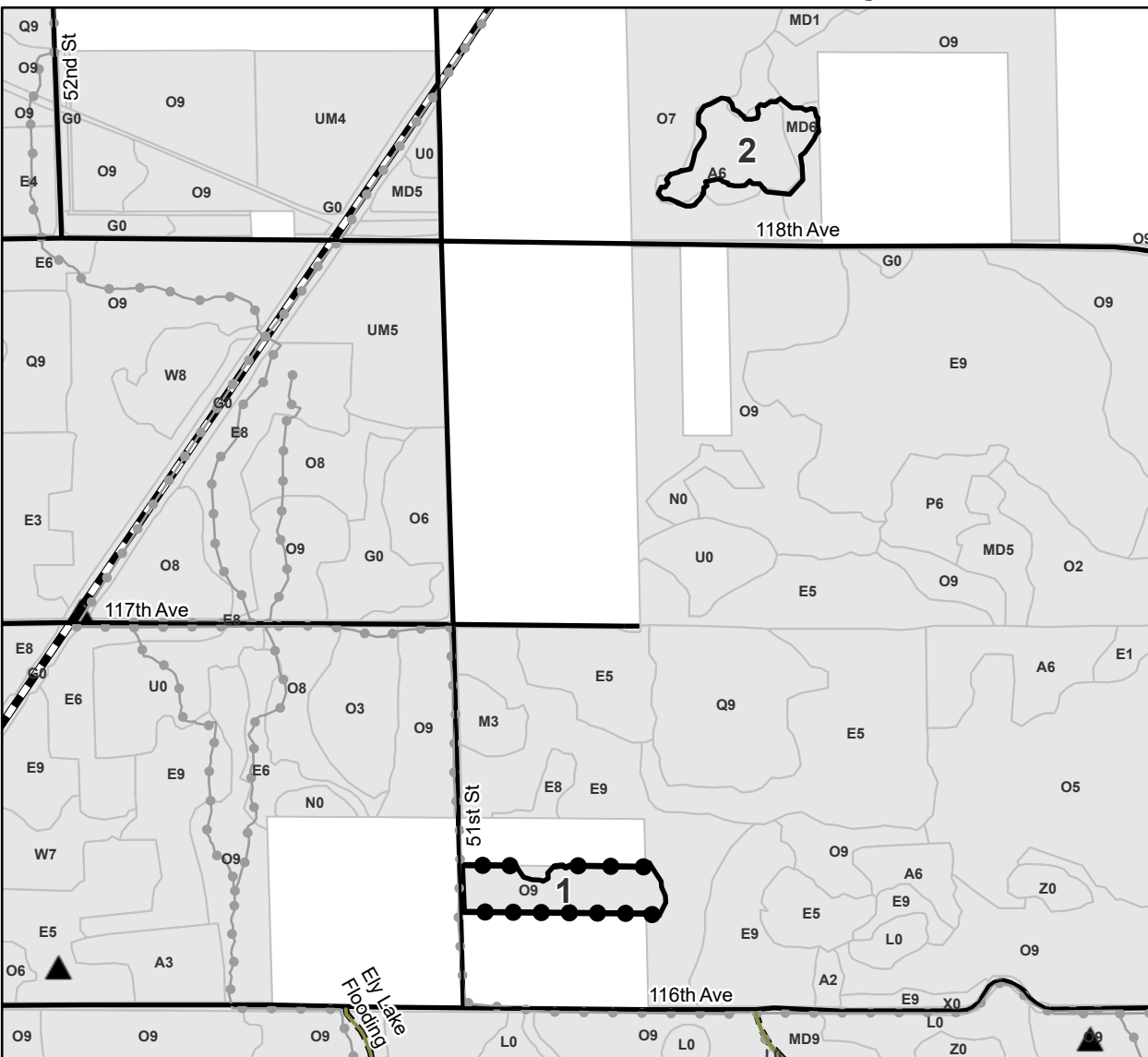

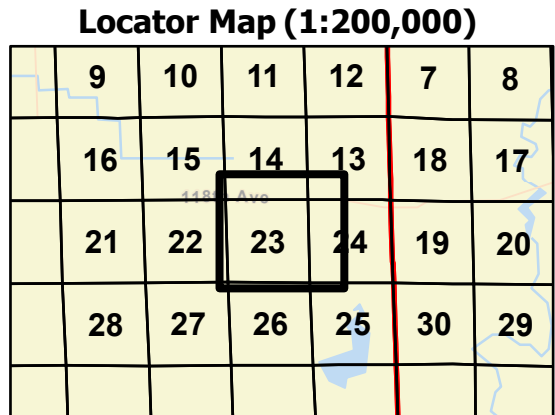
Density	
0 = Non Stocked	5 = Pole Timber Medium
1 = Seedling Sapling Poor	6 = Pole Timber Well
2 = Seedling Sapling Medium	7 = Saw Timber Poor
3 = Seedling Sapling Well	8 = Saw Timber Medium
4 = Pole Timber Poor	9 = Saw Timber Well

PU #	Acres
1	9.8
2	11

Ely Lake

Compartment 14

20.8 Total Acres



- #### Legend
- Payment Unit
 - Private Line (Blue)
 - Recreational Trail
 - Berm
 - Pipeline
- #### Compartments
- Wildlife
- #### DNR Roads
- Primary Forest Road
 - Secondary Forest Road
 - Forest Access Route
 - Administrative Access Only
 - Non-DNR Road

Use QR Code to open Map in App

