



**DEPARTMENT OF NATURAL RESOURCES  
STATE OF MICHIGAN**

**TIMBER SALE PROSPECTUS #6161**

**REVISION NOTICE #1 - June 12, 2018**

SCHEDULED SALE DATE AND TIME: 3:00 p.m. (local time) on Tuesday, June 26, 2018

LOCATION: INDIAN RIVER FIELD OFFICE, 6984 WILSON RD, INDIAN RIVER, MI 49749

This prospectus has been modified with the following changes.

The sale map for the Clean Crumley Mix timber sale (52-108-17) has been updated. Please use the attached sale map when bidding on this sale and disregard the original sale map sent with the prospectus.

We apologize for any inconvenience this may have caused. If you need assistance, please contact Joyce Angel at 989-732-3541 ext. 5440.



# TIMBER SALE MAP

This information provided by authority of Part 525, 1994 PA 451, as amended.

Sale Number	Year
52-108	17

Forest Management Unit GFMU - Indian River Field Office	County Cheboygan	Mapped By Harig	Date 08/22/2017	Page 1	of 2
Township 34N		Range 02W		Section(s) and Subdivision(s) Parts of sections 4, 8, 9 and 16.	

Scale 1:15,840
-------------------

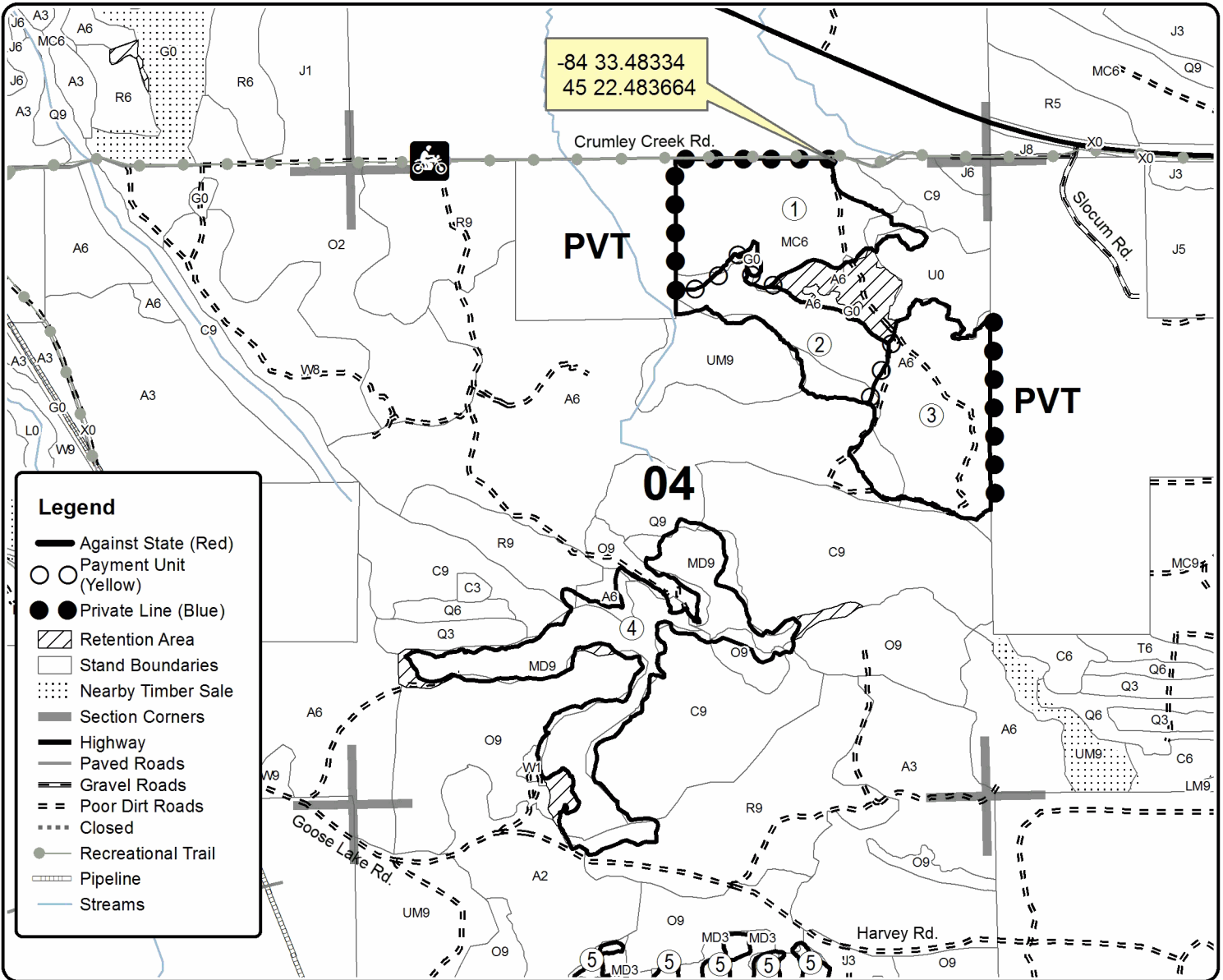

Cover Type				Density	
A = Aspen	H = Hemlock	N = Marsh	U = Upland Brush	0 = Non Stocked	5 = Pole Timber Medium
B = Paper Birch	J = Jack Pine	O = Oak	UM = Upland Mixed	1 = Seedling Sapling Poor	6 = Pole Timber Well
C = Cedar	L = Lowland Brush	P = Lowland Poplar	V = Bog or Marsh	2 = Seedling Sapling Medium	7 = Saw Timber Poor
D = Treed Bog	LM = Lowland Mixed	Q = Mixed Swamp Conifer	W = White Pine	3 = Seedling Sapling Well	8 = Saw Timber Medium
E = Swamp Hdwoods	M = Mpl, Bch, Brch	R = Red Pine	X = Non Stocked	4 = Pole Timber Poor	9 = Saw Timber Well
F = Spruce Fir	MC = Mixed Conifer	S = Black Spruce	Z = Water		
G = Grass	MD = Mixed Deciduous	T = Tamarack			

PU	Acres	PU	Acres
1	34.2	5	20.0
2	18.9	6	34.2
3	35.4	7	37.2
4	46.9		


## Clean Crumley Mix

### Compartment 169

226.8 Acres



Legend	
	Against State (Red)
	Payment Unit (Yellow)
	Private Line (Blue)
	Retention Area
	Stand Boundaries
	Nearby Timber Sale
	Section Corners
	Highway
	Paved Roads
	Gravel Roads
	Poor Dirt Roads
	Closed
	Recreational Trail
	Pipeline
	Streams



We apologize for any inconvenience this may have caused. If you need assistance, please contact Joyce Angel at 989-732-3541 ext. 5440.



# TIMBER SALE MAP

This information provided by authority of Part 525, 1994 PA 451, as amended.

Sale Number	Year
52-108	17

Forest Management Unit GFMU - Indian River Field Office	County Cheboygan	Mapped By Harig	Date 08/22/2017	Page 2	of 2
Cruised By S. Harig and B. Schanz					

Township 34N	Range 02W	Section(s) and Subdivision(s) Parts of sections 4, 8, 9 and 16.	Scale 1:15,840
-----------------	--------------	--	-------------------

Cover Type				Density	
A = Aspen	H = Hemlock	N = Marsh	U = Upland Brush	0 = Non Stocked	5 = Pole Timber Medium
B = Paper Birch	J = Jack Pine	O = Oak	UM = Upland Mixed	1 = Seedling Sapling Poor	6 = Pole Timber Well
C = Cedar	L = Lowland Brush	P = Lowland Poplar	V = Bog or Marsh	2 = Seedling Sapling Medium	7 = Saw Timber Poor
D = Treed Bog	LM = Lowland Mixed	Q = Mixed Swamp Conifer	W = White Pine	3 = Seedling Sapling Well	8 = Saw Timber Medium
E = Swamp Hdwoods	M = Mpl, Bch, Brch	R = Red Pine	X = Non Stocked	4 = Pole Timber Poor	9 = Saw Timber Well
F = Spruce Fir	MC = Mixed Conifer	S = Black Spruce	Z = Water		
G = Grass	MD = Mixed Deciduous	T = Tamarack			

PU	Acres	PU	Acres
1	34.2	5	20.0
2	18.9	6	34.2
3	35.4	7	37.2
4	46.9		

## Clean Crumley Mix

### Compartment 169

226.8 Acres

