

R. 6 W.

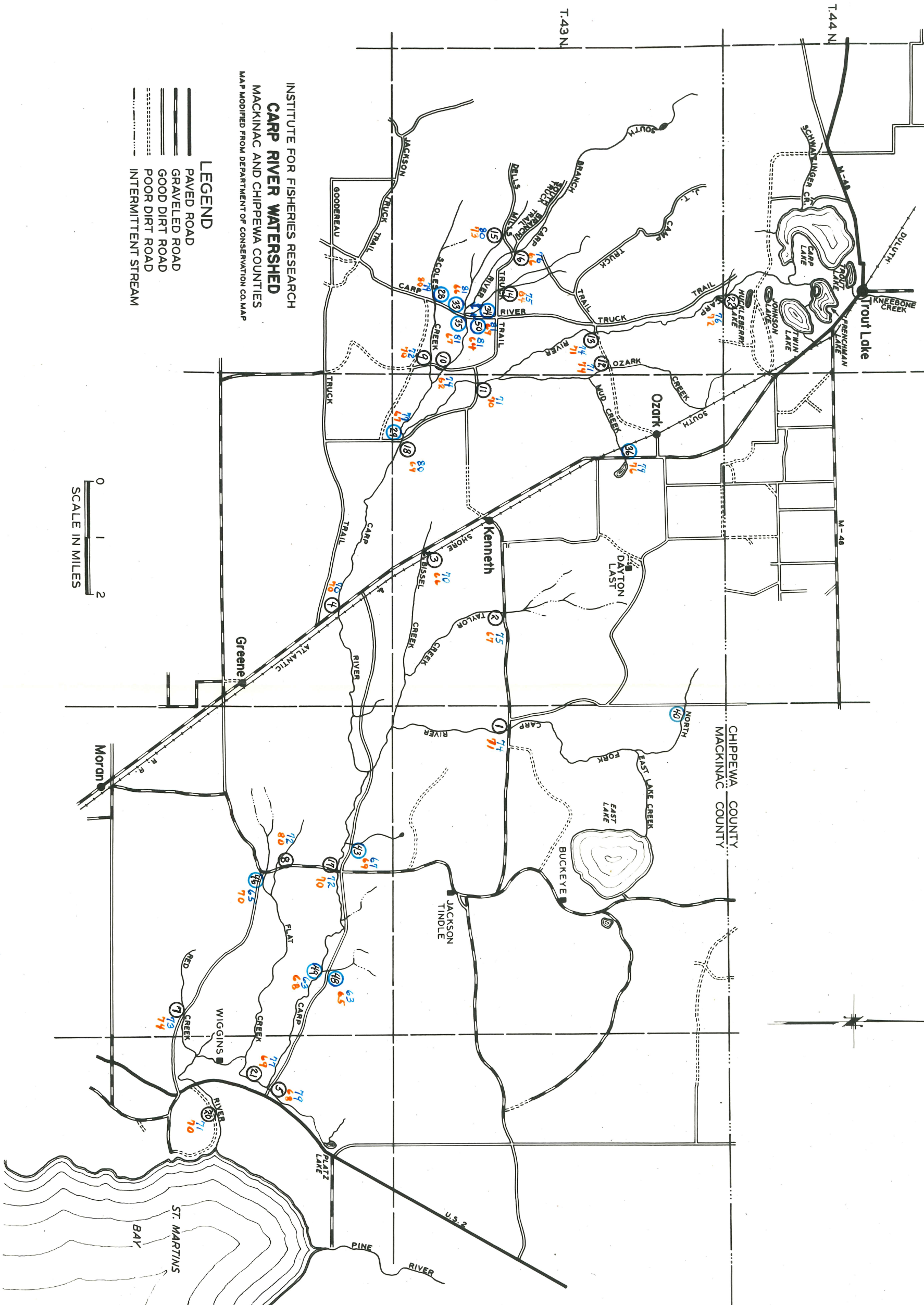
R. 5 W.

R. 4 W.

R. 3 W.

T. 44 N.

T. 43 N.



INSTITUTE FOR FISHERIES RESEARCH
CARP RIVER WATERSHED
 MACKINAC AND CHIPPEWA COUNTIES
 MAP MODIFIED FROM DEPARTMENT OF CONSERVATION CO. MAP

- LEGEND**
- PAVED ROAD
 - ==== GRAVELED ROAD
 - GOOD DIRT ROAD
 - POOR DIRT ROAD
 - - - - - INTERMITTENT STREAM

0 1 2
 SCALE IN MILES

W.L.C.

R. 6 W.

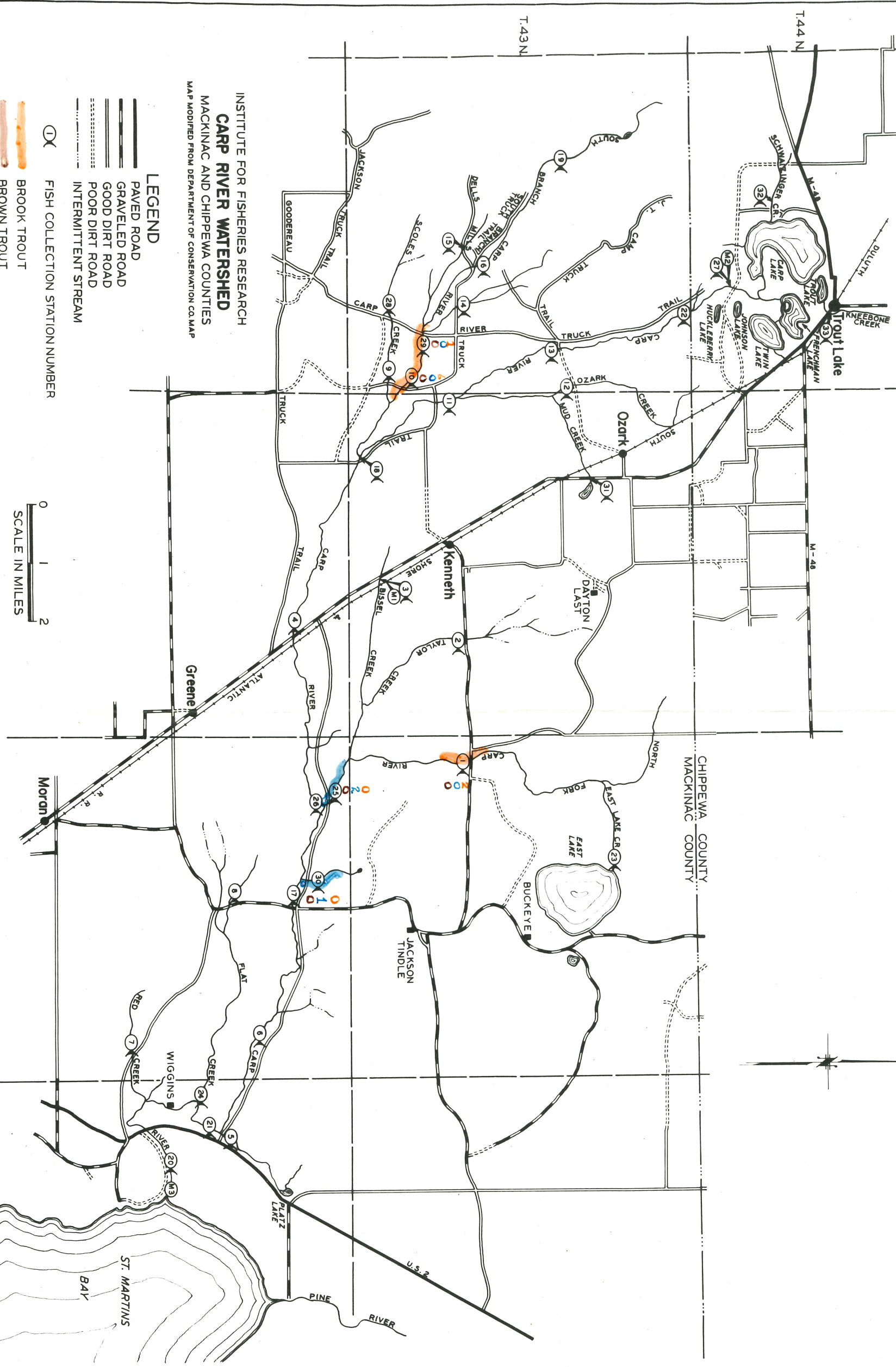
R. 5 W.

R. 4 W.

R. 3 W.

T. 44 N.

T. 43 N.



INSTITUTE FOR FISHERIES RESEARCH
CARP RIVER WATERSHED
 MACKINAC AND CHIPPEWA COUNTIES
 MAP MODIFIED FROM DEPARTMENT OF CONSERVATION CO. MAP

LEGEND

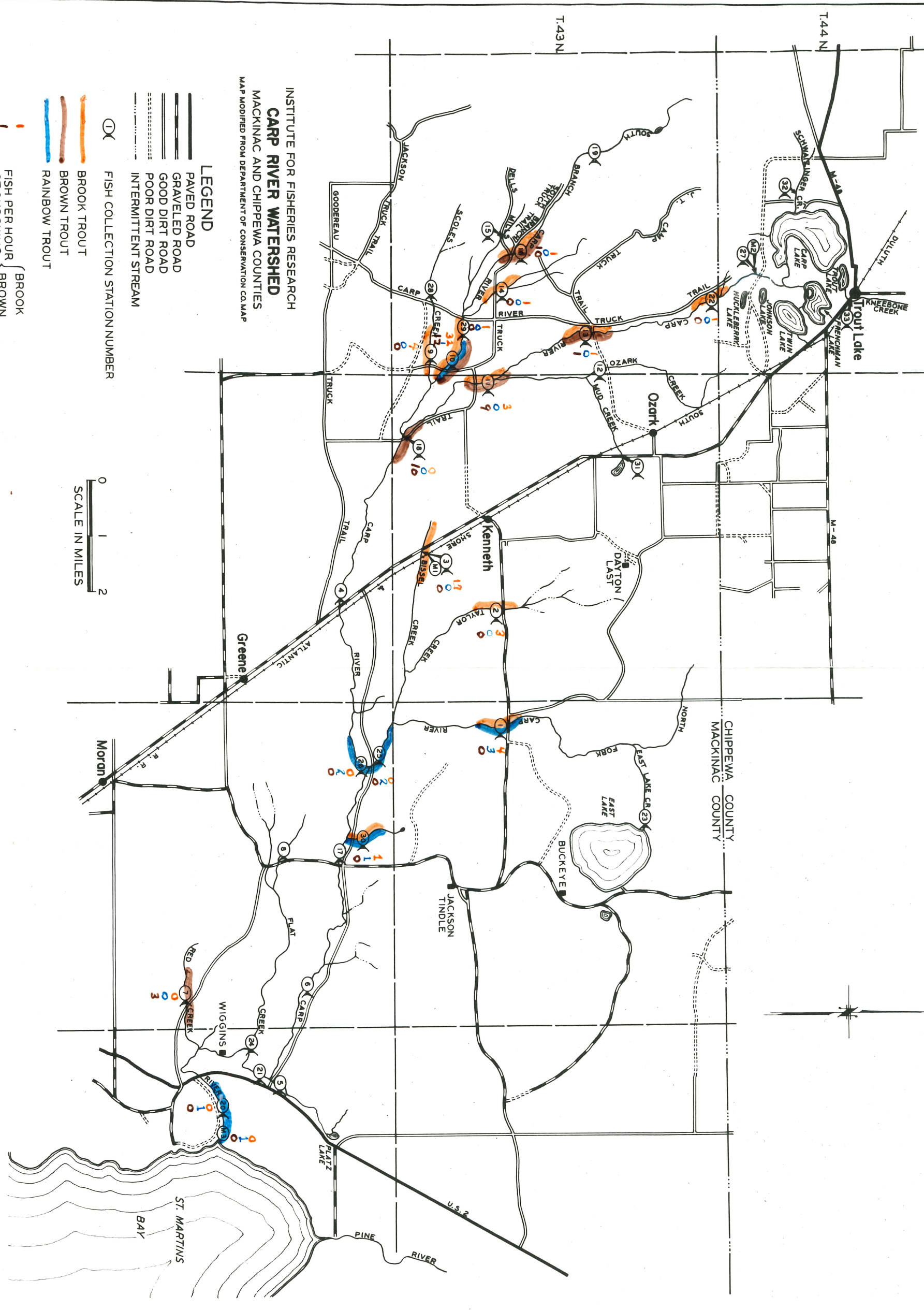
- PAVED ROAD
- GRAVELED ROAD
- GOOD DIRT ROAD
- POOR DIRT ROAD
- INTERMITTENT STREAM
- FISH COLLECTION STATION NUMBER
- BROOK TROUT
- BROWN TROUT
- RAINBOW TROUT

- FISH PER HOUR
- OF SHOCKING
- BROOK
- BROWN
- RAINBOW



W.L.G.

R. 6 W. R. 5 W. R. 4 W. R. 3 W.



INSTITUTE FOR FISHERIES RESEARCH
CARP RIVER WATERSHED
 MACKINAC AND CHIPPEWA COUNTIES
 MAP MODIFIED FROM DEPARTMENT OF CONSERVATION CO. MAP

LEGEND

- PAVED ROAD
- - - GRAVELED ROAD
- GOOD DIRT ROAD
- POOR DIRT ROAD
- INTERMITTENT STREAM
- ① FISH COLLECTION STATION NUMBER
- BROOK TROUT
- BROWN TROUT
- RAINBOW TROUT

FISH PER HOUR
 OF SHOCKING
 BROOK
 BROWN
 RAINBOW



W.L.G.

R. 6 W.

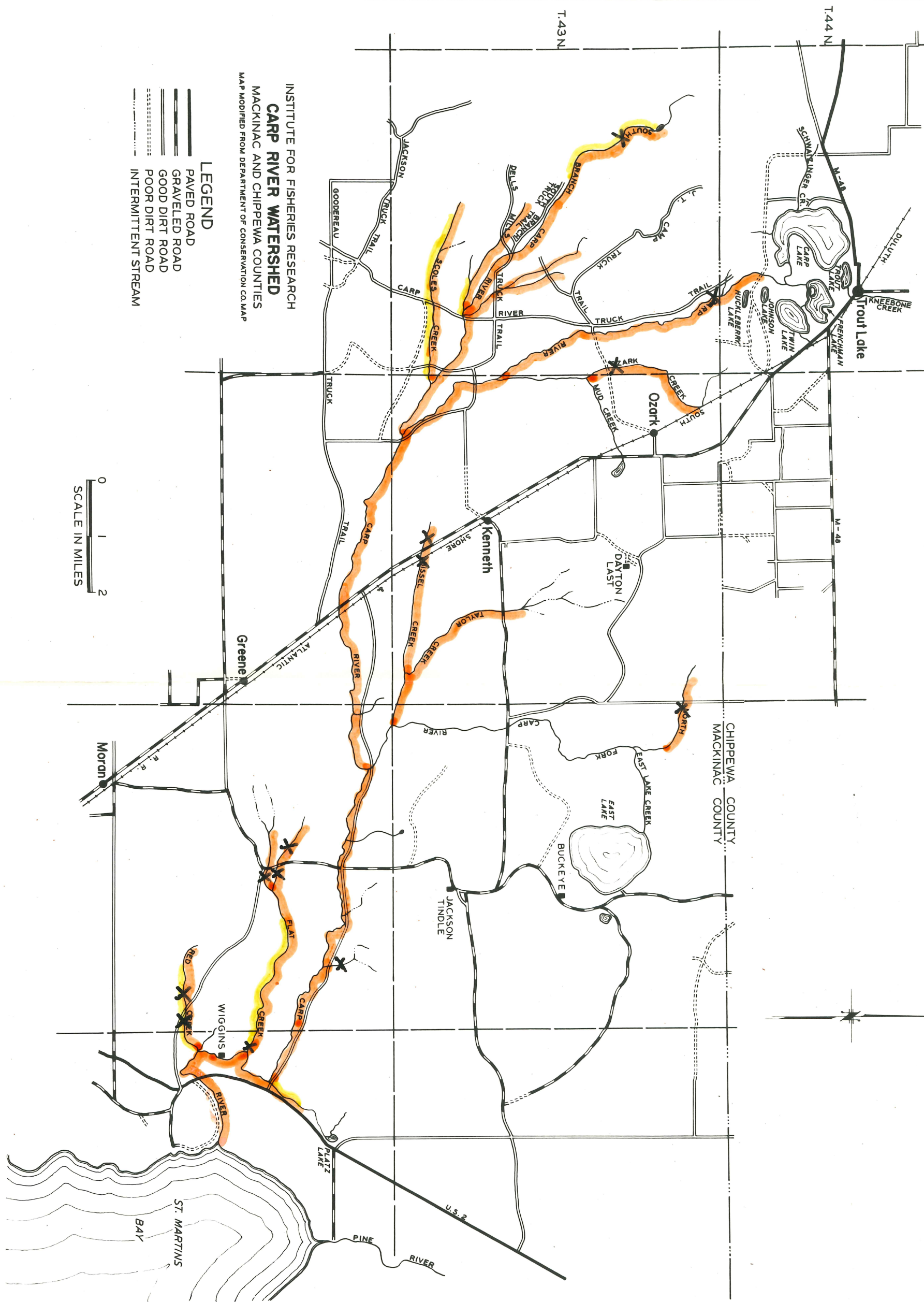
R. 5 W.

R. 4 W.

R. 3 W.

T. 44 N.

T. 43 N.



INSTITUTE FOR FISHERIES RESEARCH
CARP RIVER WATERSHED
 MACKINAC AND CHIPPEWA COUNTIES
 MAP MODIFIED FROM DEPARTMENT OF CONSERVATION CO. MAP

- LEGEND**
- PAVED ROAD
 - GRAVELED ROAD
 - GOOD DIRT ROAD
 - POOR DIRT ROAD
 - INTERMITTENT STREAM



M.L.C.

R. 6 W.

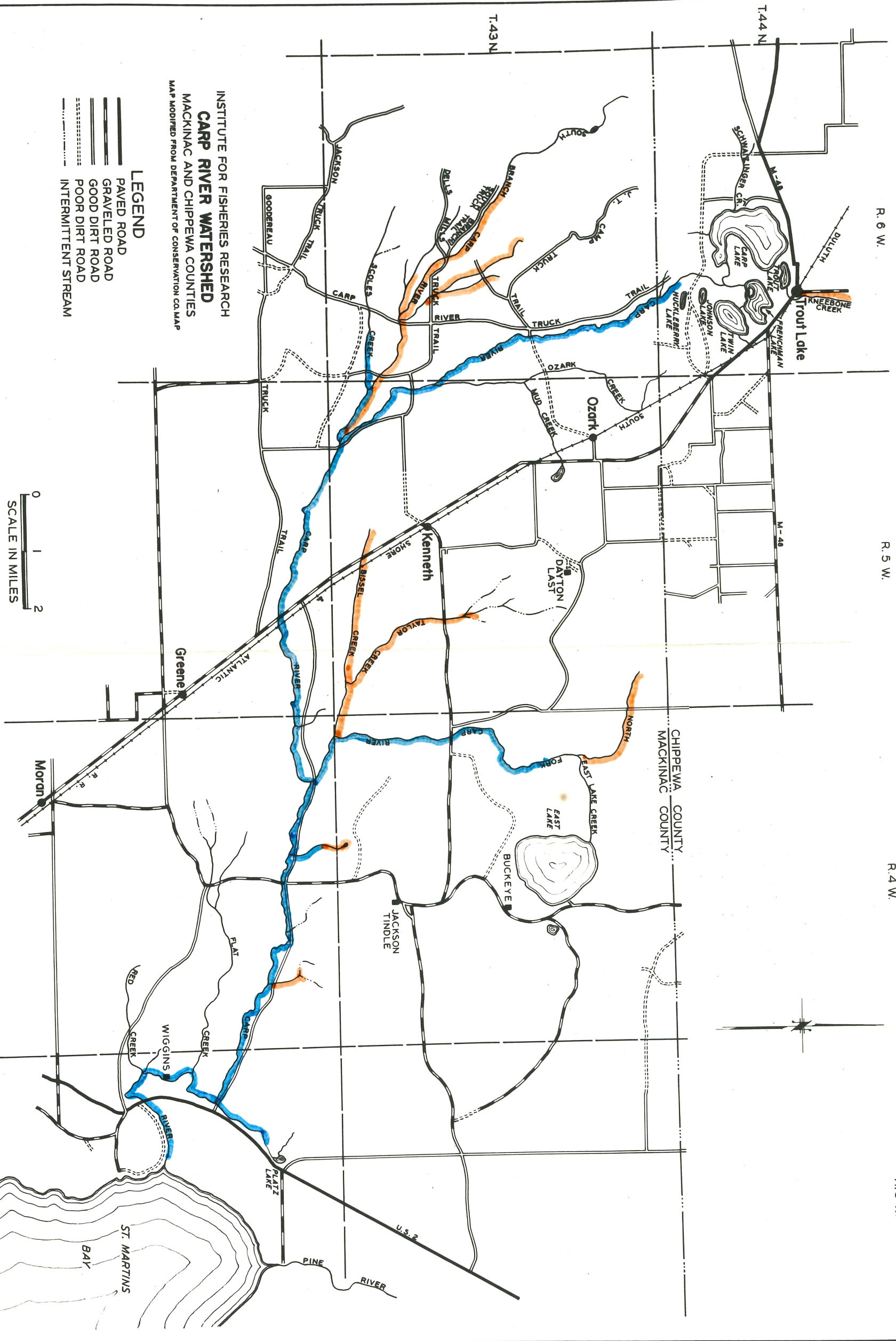
R. 5 W.

R. 4 W.

R. 3 W.

T. 44 N.

T. 43 N.



INSTITUTE FOR FISHERIES RESEARCH
CARP RIVER WATERSHED
 MACKINAC AND CHIPPEWA COUNTIES
 MAP MODIFIED FROM DEPARTMENT OF CONSERVATION CO. MAP

- LEGEND**
- PAVED ROAD
 - GRAVELED ROAD
 - GOOD DIRT ROAD
 - POOR DIRT ROAD
 - INTERMITTENT STREAM



St. Martins Bay