



# Compartment Review Presentation

## Baraga Forest Management Unit

Compartment 11013

Entry Year 2026

Acreage: 2,223

County Baraga

Management Area: Michigamme Highlands

**Stand Examiner:** Ryan Mattila

### Legal Description:

BARAGA COUNTY, BARAGA, COVINGTON and L'ANSE TOWNSHIPS

T48N, R32W, Sections 6, 8

T48N, R33W, Sections 2, 3

T49N, R32W, Section 31

T49N, R33W, Sections 27, 34, 35, 36

### Identified Planning Goals:

The Peshekee Highlands management area is on a bedrock controlled ground moraine in east-central Baraga and northwestern Marquette County. The state forest covers 20,670 acres and is in widely scattered parcels. The major ownership in this vicinity is forest industry and non-industrial private. The management area is dominated by the northern hardwood, lowland conifer and upland spruce/fir cover types. Other attributes that played a role in the definition of this management area include:

- Dominated by two natural communities: mesic northern forest, poor conifer swamp, and boreal forest;
- Mid-range in site quality;
- This area has very rugged terrain and limited access;
- Provides multiple benefits including forest products and dispersed recreational activities; and
- Provides a variety of fish and wildlife habitats.

The management priority in this area is to continue to provide these multiple benefit in a sustainable manner while minimizing user conflicts. Habitat management for moose has also been identified as a priority in this area.

### Soil and topography:

Soils are: Champion cobbly silt loam, Witbeck – Tacoosh complex (fine sandy loam and muck), Champion – Net complex (cobbly silt loam, gravelly silt loam), Witbeck – Tacoosh complex, Net – Witbeck complex (silt loam, fine sandy loam and muck), Champion – Michigamme cobbly silt loams, Carbondale and Tacoosh mucks. Topography is level to rolling, lots of rock on the surface.

### Ownership Patterns, Development, and Land Use in and Around the Compartment:

The compartment is surrounded by private land. Much of the private land is owned by forest industry and is managed for timber.

### Unique Natural Features:

No Unique Natural Features known.

### Archeological, Historical, and Cultural Features:

No Archeological, Historical, or Cultural Features known.

### Special Management Designations or Considerations:

Sturgeon River is under consideration as a National Wild and Scenic River.

### Watershed and Fisheries Considerations:

The Sturgeon River, Tioga River along with Pelkie and Hickey creeks are trout streams.

### Wildlife Habitat Considerations:

Moose are found in the area to south and also to the east of this compartment.

Winter logging is preferred (but not mandatory) because of the provision of downed tops for moose browse. This is not a deer yarding area. Proximity to the M-28/US-41 highway corridor allows for relatively easy hunter/trapper access.

### Mineral Resource and Development Concerns and/or Restrictions

Compartment 13: Sections 6-8, T48N-R32W, Sections 2 & 3, T48N-R33W, Sections 31&32, T49N-R32W & Sections 27 & 34-36, T49N-R33W, Baraga Co

The nearest active sand & gravel mining operation is just over one mile south. There may be some limited potential for sand & gravel within the compartment on uplands. Potential for metallic and critical minerals in this area is not well known.

The Michigamme Formation, which underlies much of the compartment, has been broadly identified as having potential for both, but there has been limited documented mineral exploration or detailed mapping in this vicinity. Some past exploration has occurred to the north and east of the compartment. Documentation from those efforts is not readily available to review. Active State metallic mineral leases and lease nominations occur in the area including some lands within the northeast portion of the compartment. There is no potential for economic oil and gas production in the UP. The State does not own all the mineral rights within the compartment. Because the mineral estate is the dominant estate, reasonable access to the surface must be provided to private owners if they choose to explore or develop their mineral rights.

**Vehicle Access:**

A good infrastructure of winter roads exists in this compartment. Summer access is primarily limited to Old US -41.

**Survey Needs:**

Survey work in T48N - R33W Section 3 will be need prier to timber sale prep work, a survey request has been made.

**Recreational Facilities and Opportunities:**

One snowmobile trail crosses the compartment. There are no other developed recreational facilities or opportunities.

**Fire Protection:**

This area historically does not support large fire growth, but is vulnerable to Lightening source fires, especially in the higher terrain.

**Additional Compartment Information:**

**The following reports from the Inventory are attached:**

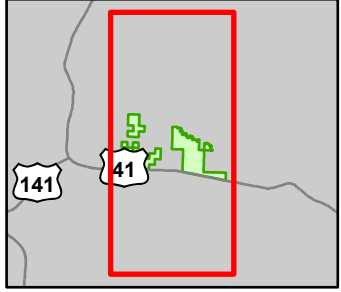
- Total Acres by Cover Type and Age Class**
- Cover Type by Harvest Method**
- Proposed Treatments – No Limiting Factors**
- Proposed Treatments – With Limiting Factors**
- Stand Details (Forested and Nonforested)**
- Dedicated and Proposed Special Conservation Areas**
- Site Condition Details**

**The following information is displayed, where pertinent, on the attached compartment maps:**

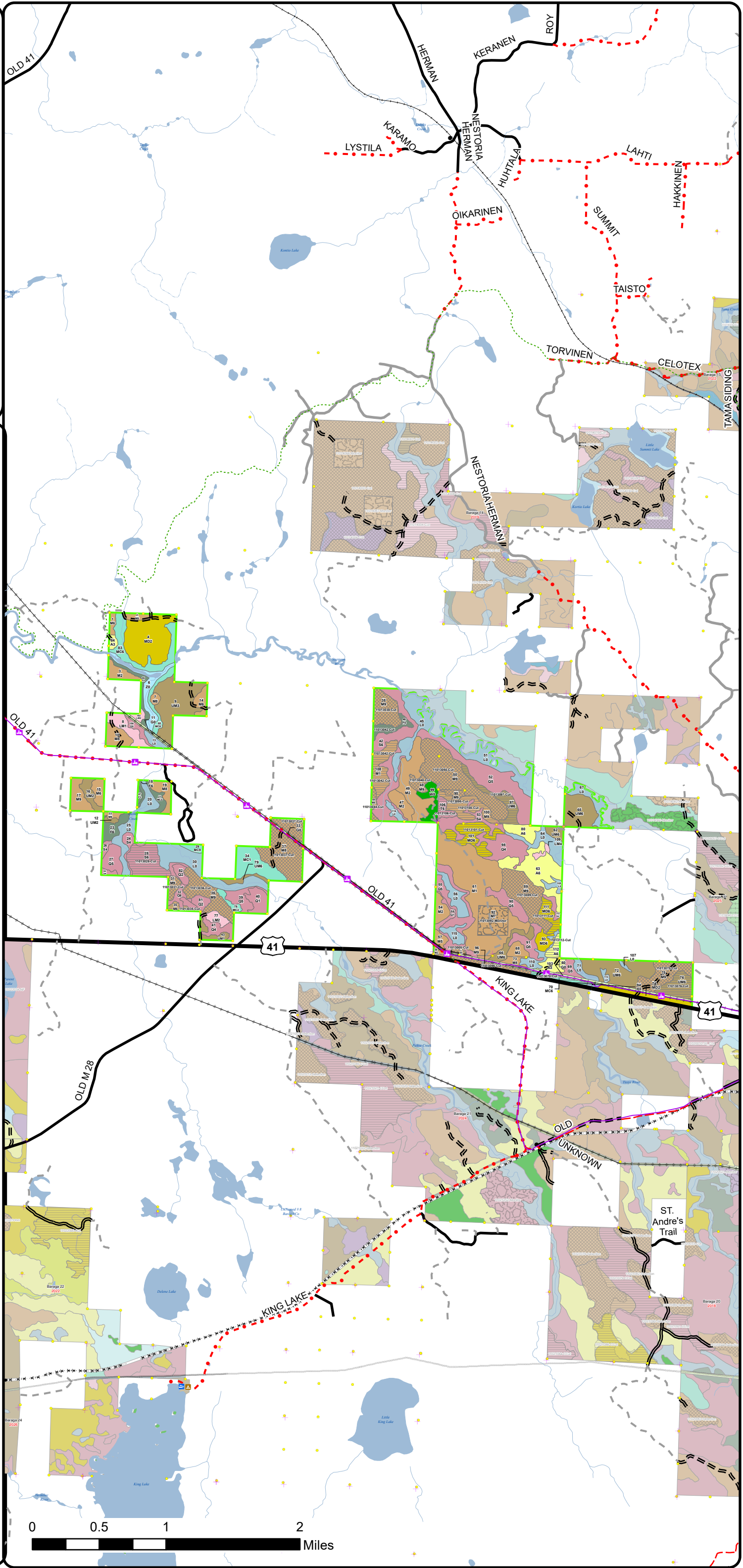
- Base feature information, stand boundaries, cover types, and numbers**
- Proposed treatments**
- Site condition boundaries**
- Details on the road access system**

# Cover Type & Treatments Map

Compartment: 11013  
 T48N, R32W, Sections 6, 7, 8  
 County: Baraga  
 Unit: Baraga  
 Mgmt Area: Michigamme  
 Highlands  
 YOE: 2026  
 Acres: 2222.8 GIS Calculated  
 Examiner: Ryan Mattila  
 Map Revised: 04/15/2024  
 Map Phase: Web Post

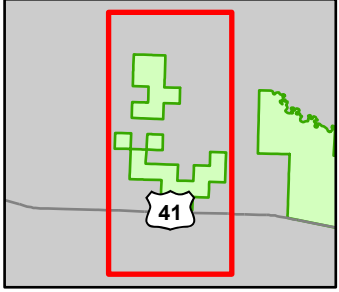


- Hiking Trails
- Snowmobile Trails
- Designated Hiking Trails
- Designated Snowmobile Trails
- Remonumented Section Corners
- Survey Grade Corners
- Boating Access Site
- Bridges
- Campground
- City
- DNR - Secondary Forest Road
- DNR - Forest Access Route
- Federal / State Highway
- Federal / State / County - Paved Road
- County - Gravel Road
- County - Dirt Road (Seasonal)
- Private - Paved Road
- Private - Dirt / Gravel Road
- Active Railroads
- Abandoned Railroads
- Lakes and Rivers
- Intermittent Stream
- Island in Lake or River
- Lake/Pond
- Perennial River
- Swamp
- Pipeline
- Powerline
- Counties
- Compartment Boundary
- Selection (Group, Single Tree)
- Clearcut (w/Reserves)
- Regeneration Survey
- 411 - Northern Hardwood
- 413 - Aspen Types
- 419 - Mixed Upland Deciduous
- 422 - Natural Pines
- 423 - Other Upland Conifers
- 429 - Mixed Upland Conifers
- 430 - Upland Mixed Forest
- 612 - Lowland Coniferous Forest
- 613 - Lowland Mixed Forest
- 122 - Roads/Parking Lot
- 310 - Herbaceous Openland
- 500 - Water
- 622 - Lowland Shrub

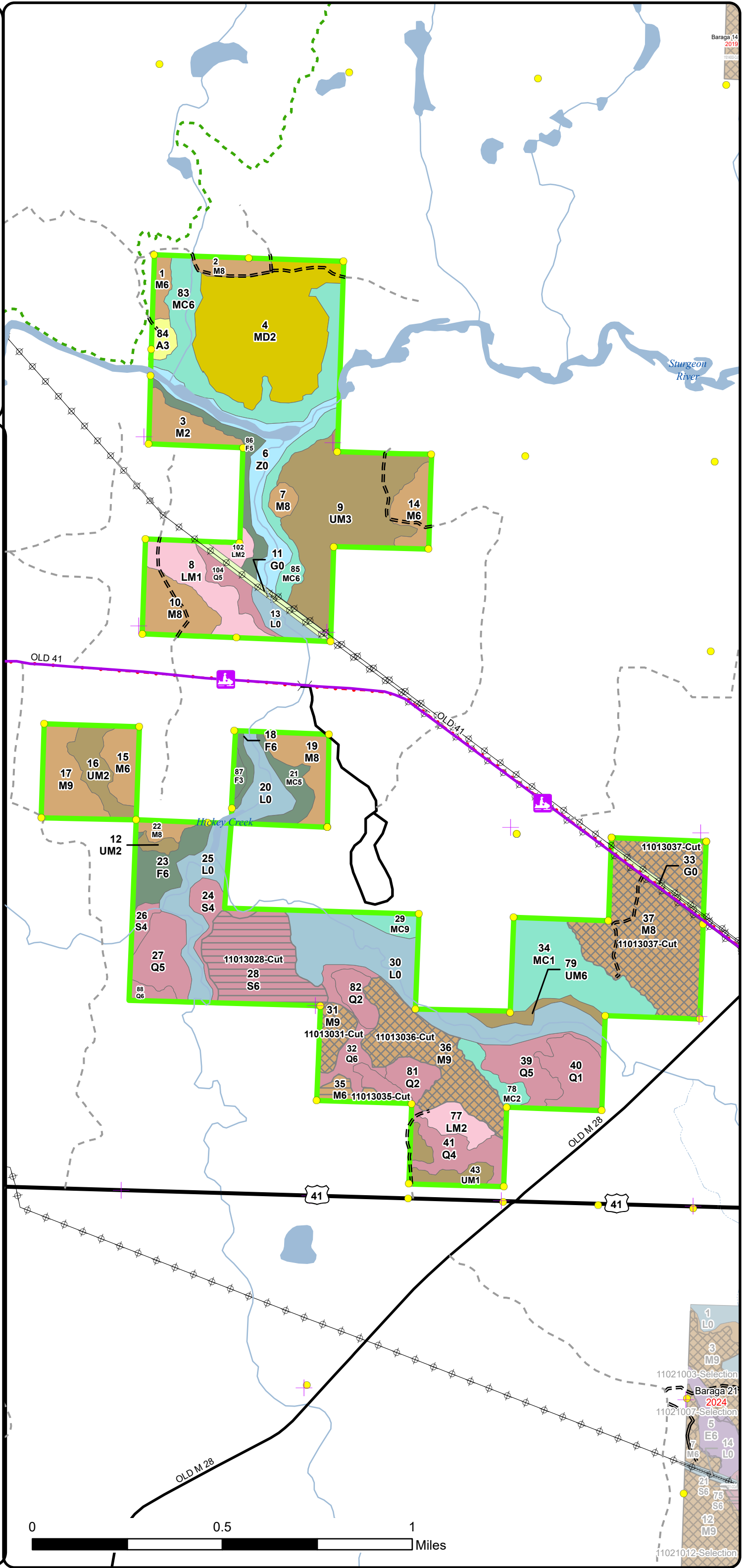


# Cover Type & Treatments Map

Compartment: 11013  
 T48N, R32W, Sections 6, 7, 8  
 County: Baraga  
 Unit: Baraga  
 Mgmt Area: Michigamme Highlands  
 YOE: 2026  
 Acres: 2222.8 GIS Calculated  
 Examiner: Ryan Mattila  
 Map Revised: 04/15/2024  
 Map Phase: Web Post



- Hiking Trails
- Snowmobile Trails
- Designated Hiking Trails
- Designated Snowmobile Trails
- Remonumented Section Corners
- Survey Grade Corners
- Bridges
- DNR - Secondary Forest Road
- DNR - Forest Access Route
- Federal / State Highway
- Federal / State / County - Paved Road
- County - Gravel Road
- Private - Dirt / Gravel Road
- Lakes and Rivers
- Intermittent Stream
- Lake/Pond
- Perennial River
- Swamp
- Pipeline
- Powerline
- Counties
- Compartment Boundary
- Selection (Group, Single Tree)
- Clearcut (w/Reserves)
- 411 - Northern Hardwood
- 413 - Aspen Types
- 419 - Mixed Upland Deciduous
- 423 - Other Upland Conifers
- 429 - Mixed Upland Conifers
- 430 - Upland Mixed Forest
- 612 - Lowland Coniferous Forest
- 613 - Lowland Mixed Forest
- 310 - Herbaceous Openland
- 500 - Water
- 622 - Lowland Shrub

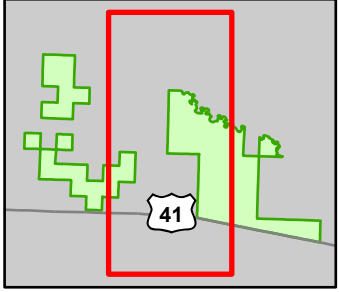


Baraga 14  
2019

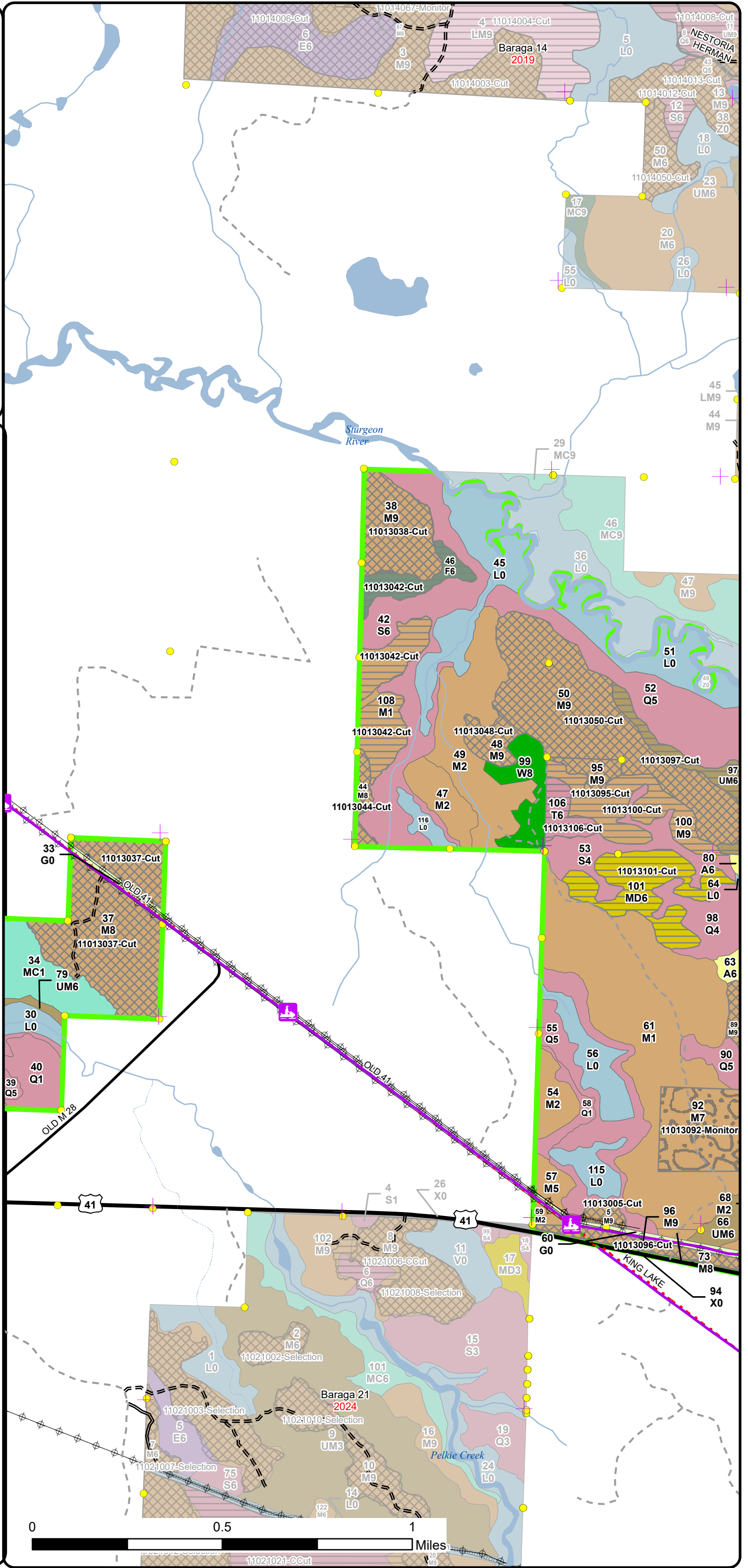
11021003-Selection  
 Baraga 21  
 2024  
 11021007-Selection  
 5 E6  
 14 LO  
 7 M6  
 21 S6  
 75 S6  
 12 M9  
 11021012-Selection

# Cover Type & Treatments Map

Compartment: 11013  
 T48N, R32W, Sections 6, 7, 8  
 County: Baraga  
 Unit: Baraga  
 Mgmt Area: Michigamme Highlands  
 YOY: 2026  
 Acres: 2222.8 GIS Calculated  
 Examiner: Ryan Mattila  
 Map Revised: 04/15/2024  
 Map Phase: Web Post

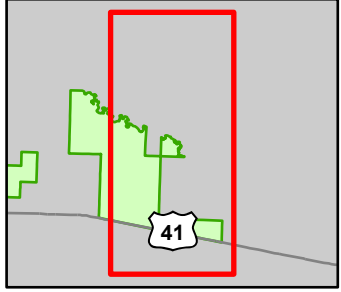


- Hiking Trails
- Snowmobile Trails
- Designated Hiking Trails
- Designated Snowmobile Trails
- Remonumented Section Corners
- Survey Grade Corners
- DNR - Secondary Forest Road
- DNR - Forest Access Route
- Federal / State Highway
- Federal / State / County - Paved Road
- County - Gravel Road
- Private - Paved Road
- Private - Dirt / Gravel Road
- Lakes and Rivers
- Intermittent Stream
- Island in Lake or River
- Lake/Pond
- Perennial River
- Pipeline
- Powerline
- Counties
- Compartment Boundary
- Selection (Group, Single Tree)
- Clearcut (w/Reserves)
- Regeneration Survey
- 411 - Northern Hardwood
- 413 - Aspen Types
- 419 - Mixed Upland Deciduous
- 422 - Natural Pines
- 423 - Other Upland Conifers
- 429 - Mixed Upland Conifers
- 430 - Upland Mixed Forest
- 612 - Lowland Coniferous Forest
- 122 - Roads/Parking Lot
- 310 - Herbaceous Openland
- 622 - Lowland Shrub


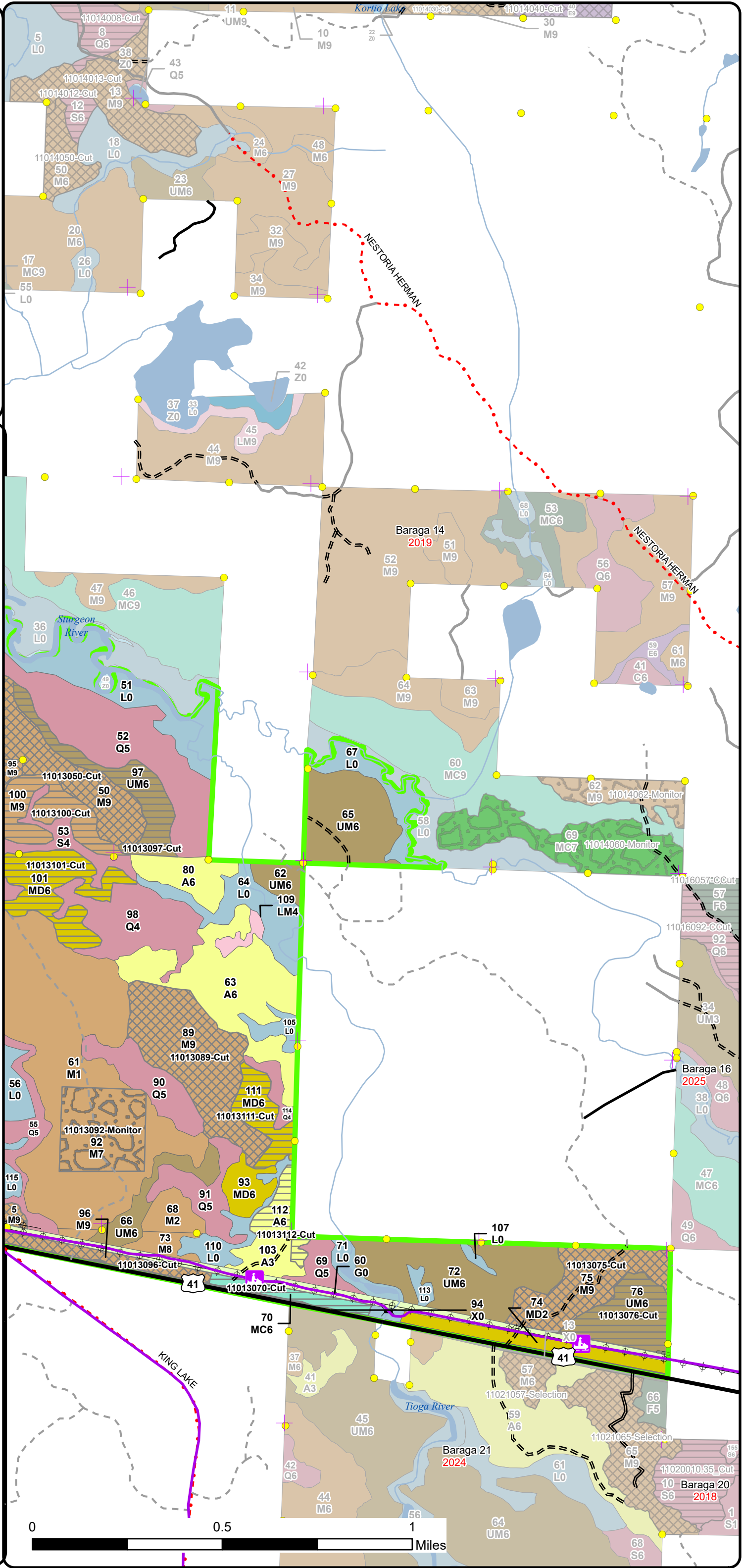


# Cover Type & Treatments Map

Compartment: 11013  
 T48N, R32W, Sections 6, 7, 8  
 County: Baraga  
 Unit: Baraga  
 Mgmt Area: Michigamme Highlands  
 YOE: 2026  
 Acres: 2222.8 GIS Calculated  
 Examiner: Ryan Mattila  
 Map Revised: 04/15/2024  
 Map Phase: Web Post

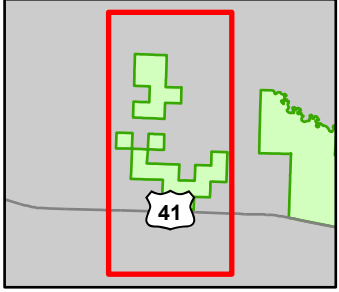


- Snowmobile Trails
- Designated Snowmobile Trails
- Remonumented Section Corners
- Survey Grade Corners
- Bridges
- DNR - Secondary Forest Road
- DNR - Forest Access Route
- Federal / State Highway
- Federal / State / County - Paved Road
- County - Gravel Road
- Private - Paved Road
- Private - Dirt / Gravel Road
- Lakes and Rivers
- Island in Lake or River
- Lake/Pond
- Perennial River
- Pipeline
- Powerline
- Counties
- Compartment Boundary
- Selection (Group, Single Tree)
- Clearcut (w/Reserves)
- Regeneration Survey
- 411 - Northern Hardwood
- 413 - Aspen Types
- 419 - Mixed Upland Deciduous
- 429 - Mixed Upland Conifers
- 430 - Upland Mixed Forest
- 612 - Lowland Coniferous Forest
- 613 - Lowland Mixed Forest
- 122 - Roads/Parking Lot
- 310 - Herbaceous Openland
- 622 - Lowland Shrub

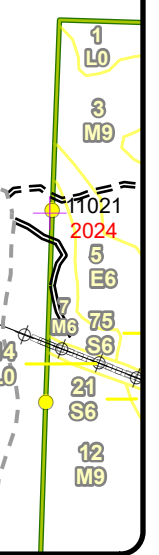
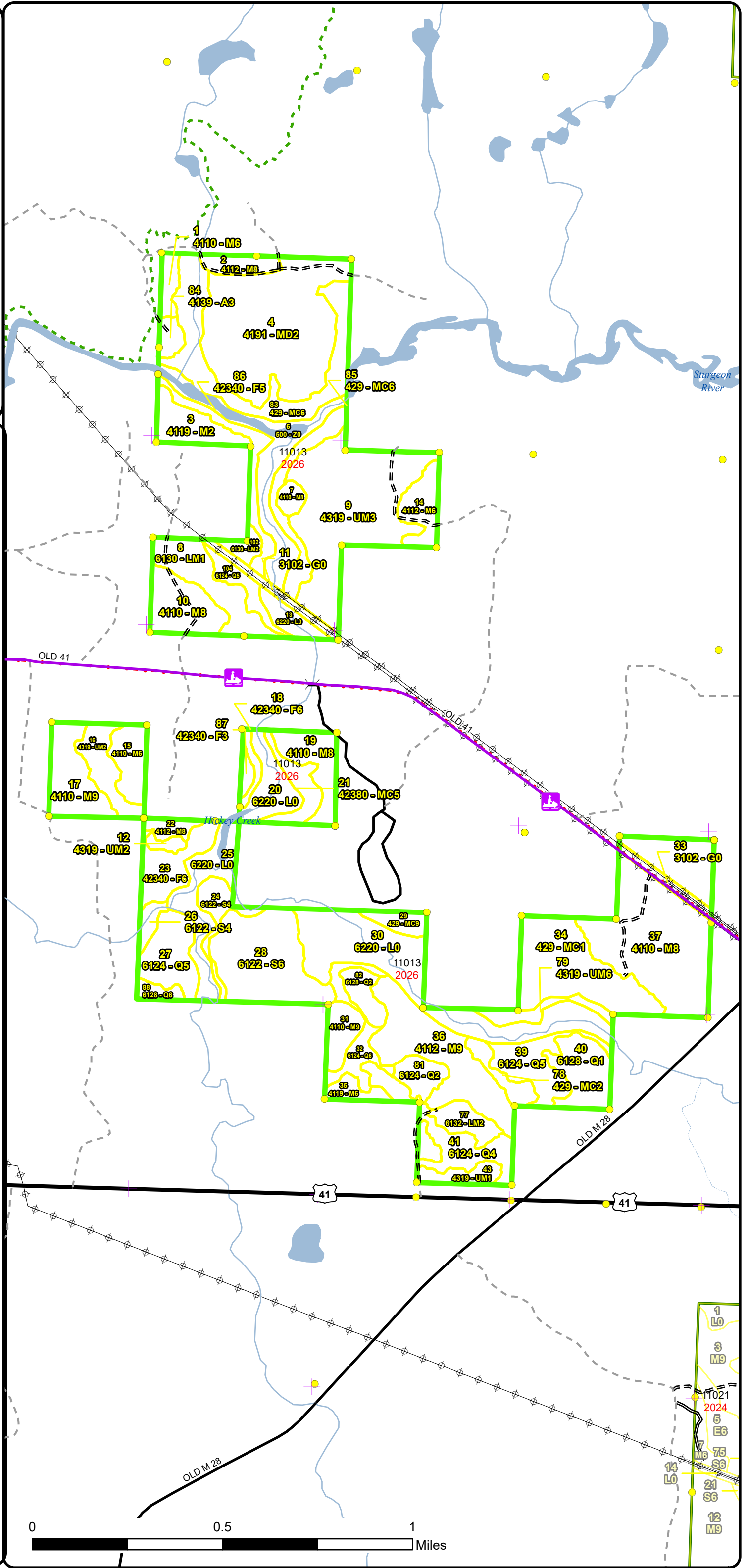


Stand Boundary  
Map

Compartment: 11013  
T48N, R32W, Sections 6, 7, 8  
County: Baraga  
Unit: Baraga  
Mgmt Area: Michigamme  
Highlands  
YOE: 2026  
Acres: 2222.8 GIS Calculated  
Examiner: Ryan Mattila  
Map Revised: 04/15/2024  
Map Phase: Web Post

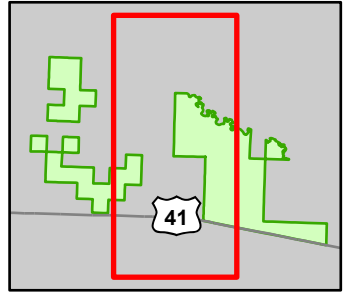


- Hiking Trails
- Snowmobile Trails
- Designated Hiking Trails
- Designated Snowmobile Trails
- Remonumented Section Corners
- Survey Grade Corners
- Bridges
- DNR - Secondary Forest Road
- DNR - Forest Access Route
- Federal / State Highway
- Federal / State / County - Paved Road
- County - Gravel Road
- Private - Dirt / Gravel Road
- Lakes and Rivers
- Intermittent Stream
- Lake/Pond
- Perennial River
- Swamp
- Pipeline
- Powerline
- Counties
- Compartment Boundary
- Stand Boundaries
- 411 - Northern Hardwood
- 413 - Aspen Types
- 419 - Mixed Upland Deciduous
- 423 - Other Upland Conifers
- 429 - Mixed Upland Conifers
- 430 - Upland Mixed Forest
- 612 - Lowland Coniferous Forest
- 613 - Lowland Mixed Forest
- 310 - Herbaceous Openland
- 500 - Water
- 622 - Lowland Shrub
- State Forests

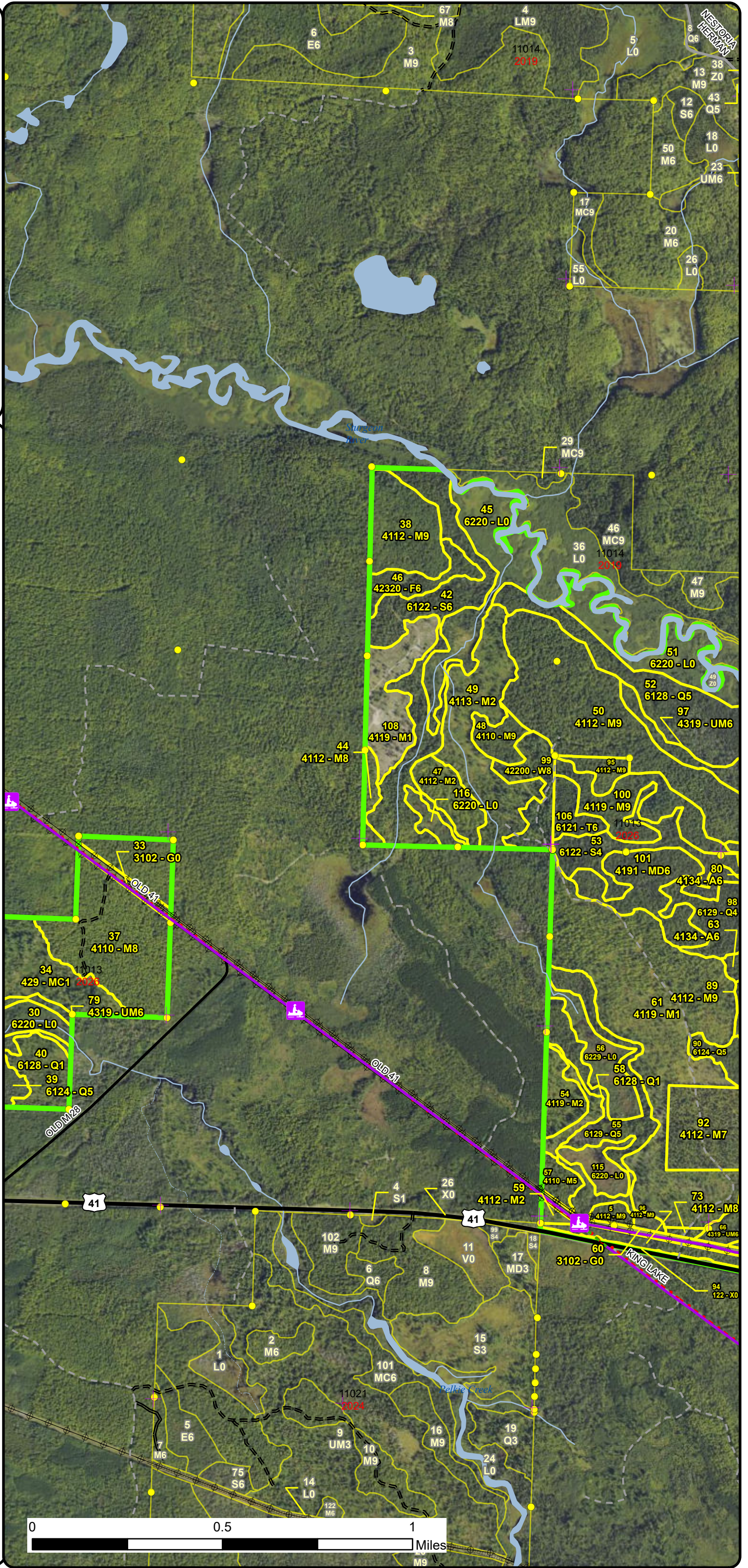


# Stand Boundary Map

Compartment: 11013  
 T48N, R32W, Sections 6, 7, 8  
 County: Baraga  
 Unit: Baraga  
 Mgmt Area: Michigamme Highlands  
 YOE: 2026  
 Acres: 2222.8 GIS Calculated  
 Examiner: Ryan Mattila  
 Map Revised: 04/15/2024  
 Map Phase: Web Post



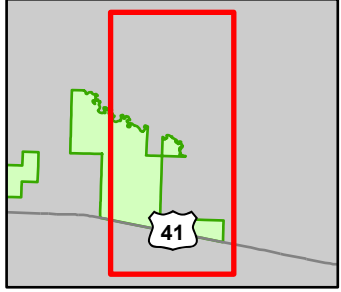
- Hiking Trails
- Snowmobile Trails
- Designated Hiking Trails
- Designated Snowmobile Trails
- Remonumented Section Corners
- Survey Grade Corners
- DNR - Secondary Forest Road
- DNR - Forest Access Route
- Federal / State Highway
- Federal / State / County - Paved Road
- County - Gravel Road
- Private - Paved Road
- Private - Dirt / Gravel Road
- Lakes and Rivers
- Intermittent Stream
- Island in Lake or River
- Lake/Pond
- Perennial River
- Pipeline
- Powerline
- Counties
- Compartment Boundary
- Stand Boundaries
- 411 - Northern Hardwood
- 413 - Aspen Types
- 419 - Mixed Upland Deciduous
- 422 - Natural Pines
- 423 - Other Upland Conifers
- 429 - Mixed Upland Conifers
- 430 - Upland Mixed Forest
- 612 - Lowland Coniferous Forest
- 122 - Roads/Parking Lot
- 310 - Herbaceous Openland
- 622 - Lowland Shrub
- State Forests



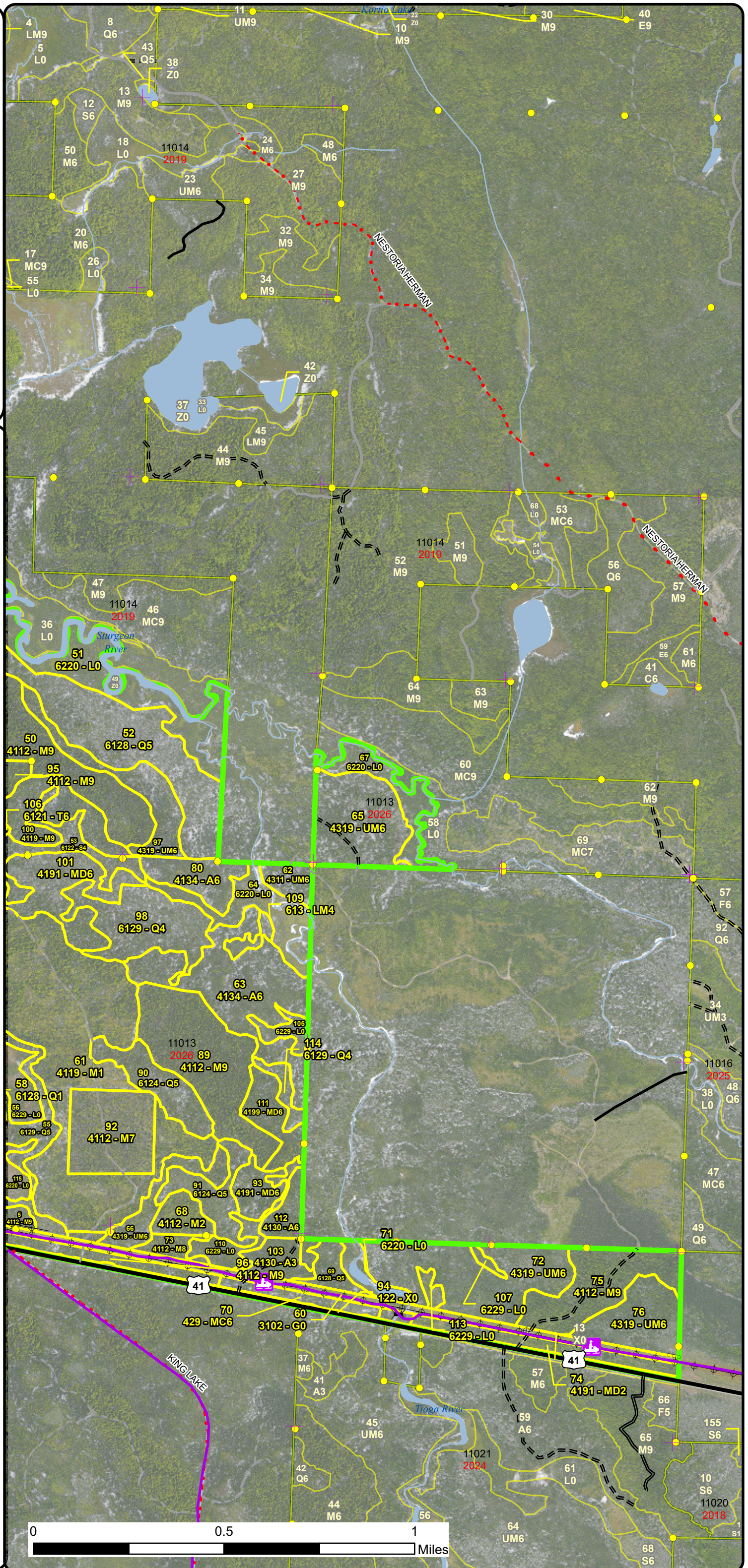


**Stand Boundary Map**

Compartment: 11013  
 T48N, R32W, Sections 6, 7, 8  
 County: Baraga  
 Unit: Baraga  
 Mgmt Area: Michigamme Highlands  
 YOE: 2026  
 Acres: 2222.8 GIS Calculated  
 Examiner: Ryan Mattila  
 Map Revised: 04/15/2024  
 Map Phase: Web Post

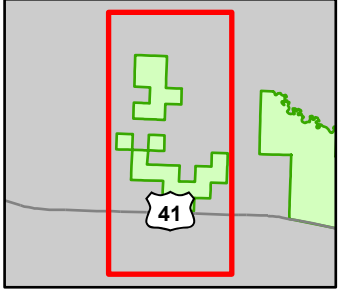


- Snowmobile Trails
- Designated Hiking Trails
- Designated Snowmobile Trails
- Remonumented Section Corners
- Survey Grade Corners
- Bridges
- DNR - Secondary Forest Road
- DNR - Forest Access Route
- Federal / State Highway
- Federal / State / County - Paved Road
- County - Gravel Road
- Private - Paved Road
- Private - Dirt / Gravel Road
- Lakes and Rivers
- Island in Lake or River
- Lake/Pond
- Perennial River
- Pipeline
- Powerline
- Counties
- Compartment Boundary
- Stand Boundaries
- 411 - Northern Hardwood
- 413 - Aspen Types
- 419 - Mixed Upland Deciduous
- 429 - Mixed Upland Conifers
- 430 - Upland Mixed Forest
- 612 - Lowland Coniferous Forest
- 613 - Lowland Mixed Forest
- 122 - Roads/Parking Lot
- 310 - Herbaceous Openland
- 622 - Lowland Shrub
- State Forests

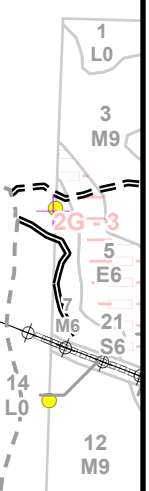

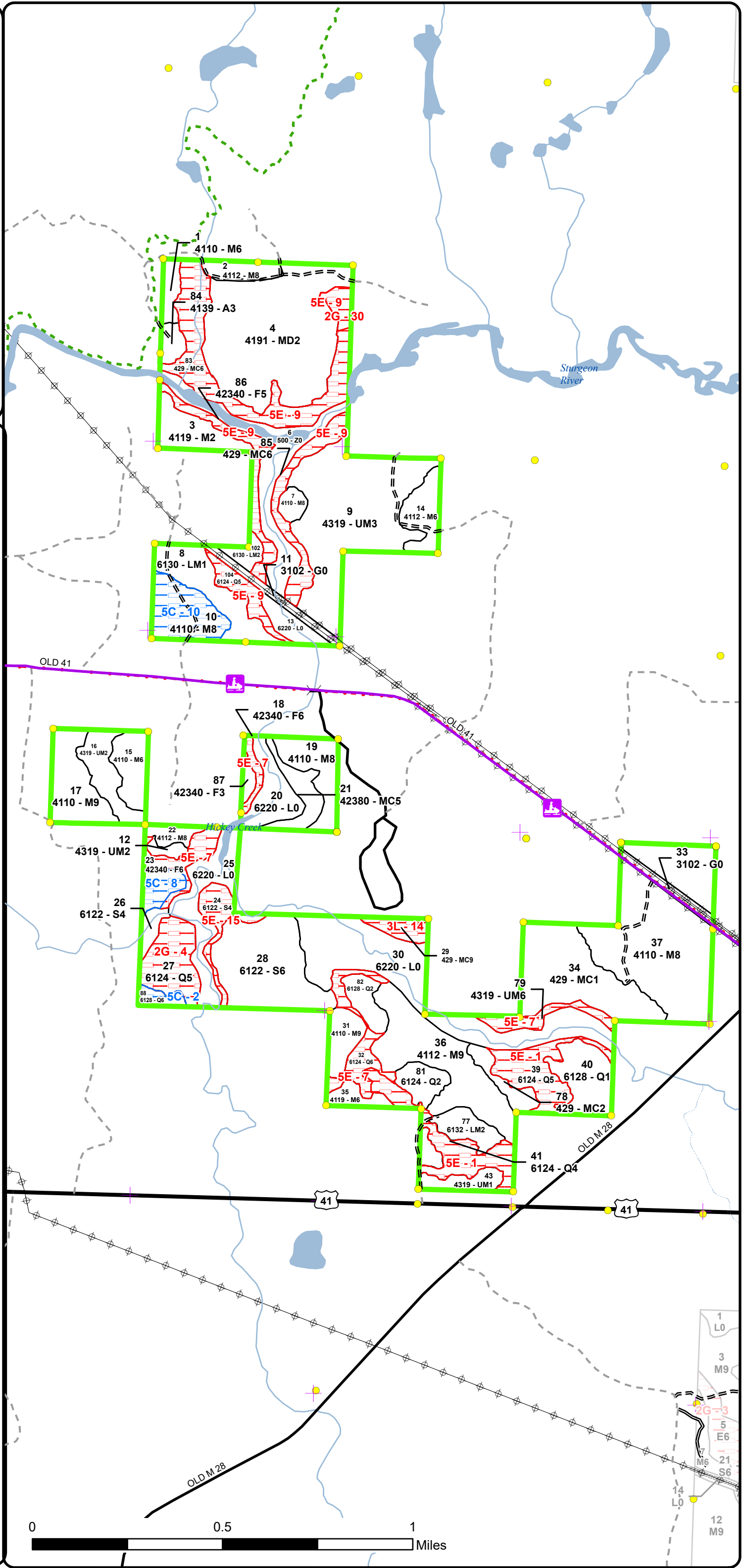


# Special Conservation Areas & Site Conditions Map

Compartment: 11013  
 T48N, R32W, Sections 6, 7, 8  
 County: Baraga  
 Unit: Baraga  
 Mgmt Area: Michigamme  
 Highlands  
 YOE: 2026  
 Acres: 2222.8 GIS Calculated  
 Examiner: Ryan Mattila  
 Map Revised: 04/15/2024  
 Map Phase: Web Post

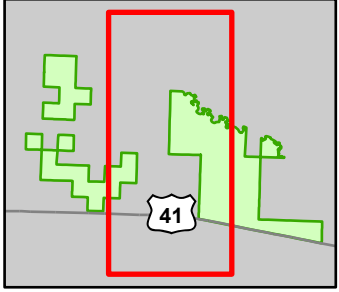


- Hiking Trails
  - Snowmobile Trails
  - Designated Hiking Trails
  - Designated Snowmobile Trails
  - Remonumented Section Corners
  - Survey Grade Corners
  - Bridges
  - DNR - Secondary Forest Road
  - DNR - Forest Access Route
  - Federal / State Highway
  - Federal / State / County - Paved Road
  - County - Gravel Road
  - Private - Dirt / Gravel Road
  - Lakes and Rivers
  - Intermittent Stream
  - Lake/Pond
  - Perennial River
  - Swamp
  - Pipeline
  - Powerline
  - Counties
  - Compartment Boundary
  - Available w/ Constraints
  - Unavailable
- 5C: Delay treatment for age/size class diversity or exceptional site quality  
 2G: Too wet (sensitive soils, does not include access issues)  
 3L: Other wildlife concerns  
 5E: Long-Term Retention
- Stand Boundaries
  - Cold Water Streams
  - Cold Water Lakes

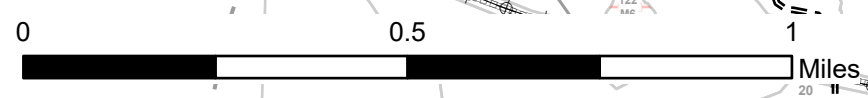
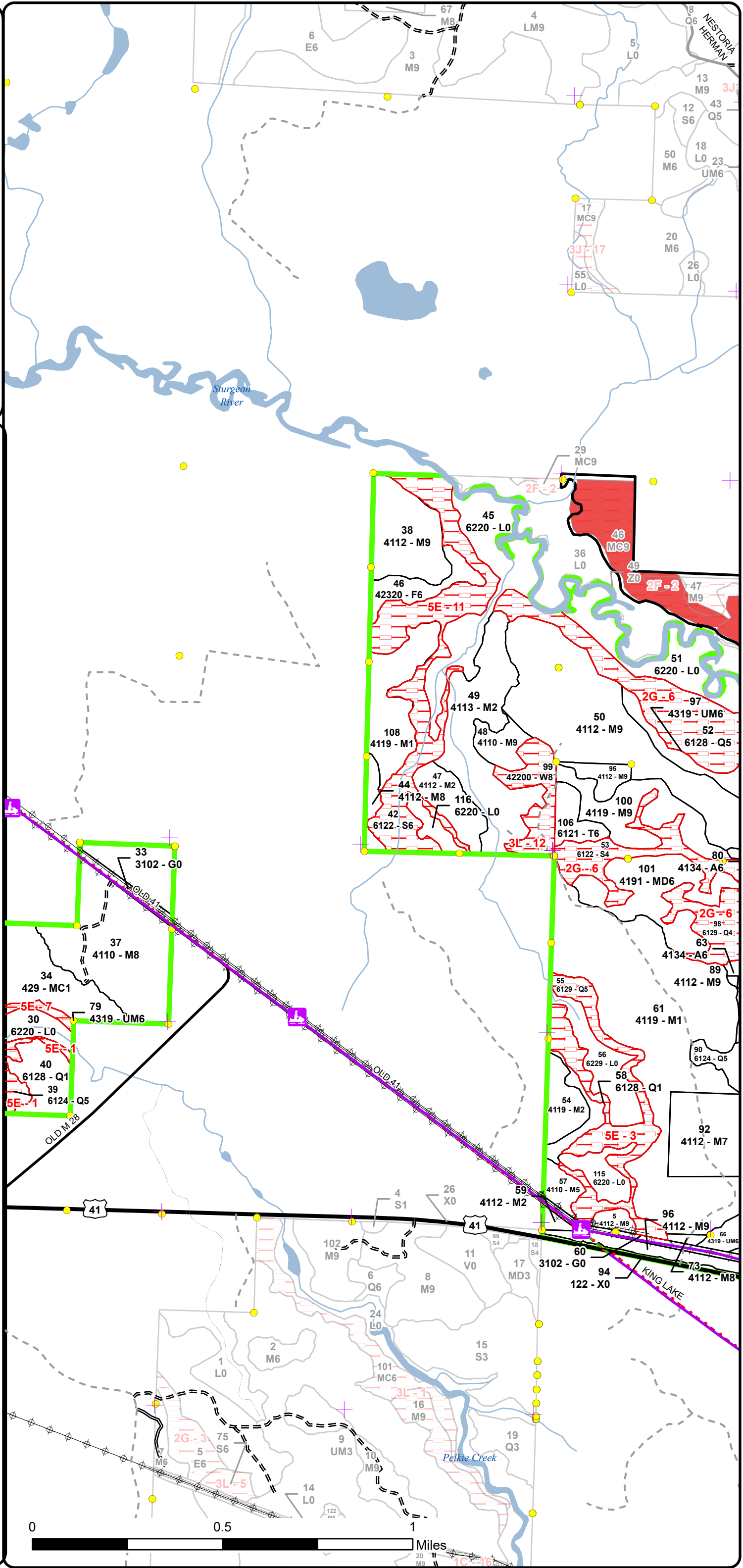


# Special Conservation Areas & Site Conditions Map

Compartment: 11013  
 T48N, R32W, Sections 6, 7, 8  
 County: Baraga  
 Unit: Baraga  
 Mgmt Area: Michigamme  
 Highlands  
 YOE: 2026  
 Acres: 2222.8 GIS Calculated  
 Examiner: Ryan Mattila  
 Map Revised: 04/15/2024  
 Map Phase: Web Post

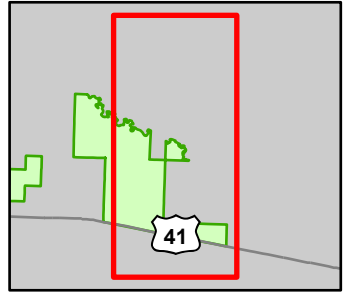


- Hiking Trails
- Snowmobile Trails
- Designated Hiking Trails
- Designated Snowmobile Trails
- Remonumented Section Corners
- Survey Grade Corners
- DNR - Secondary Forest Road
- DNR - Forest Access Route
- Federal / State Highway
- Federal / State / County - Paved Road
- County - Gravel Road
- Private - Paved Road
- Private - Dirt / Gravel Road
- Lakes and Rivers
- Intermittent Stream
- Island in Lake or River
- Lake/Pond
- Perennial River
- Pipeline
- Powerline
- Counties
- Compartment Boundary
- SCA
- Unavailable
- 2G: Too wet (sensitive soils, does not include access issues)
- 3L: Other wildlife concerns
- 5E: Long-Term Retention
- Stand Boundaries
- Ecological Reference Areas
- Cold Water Streams
- Cold Water Lakes

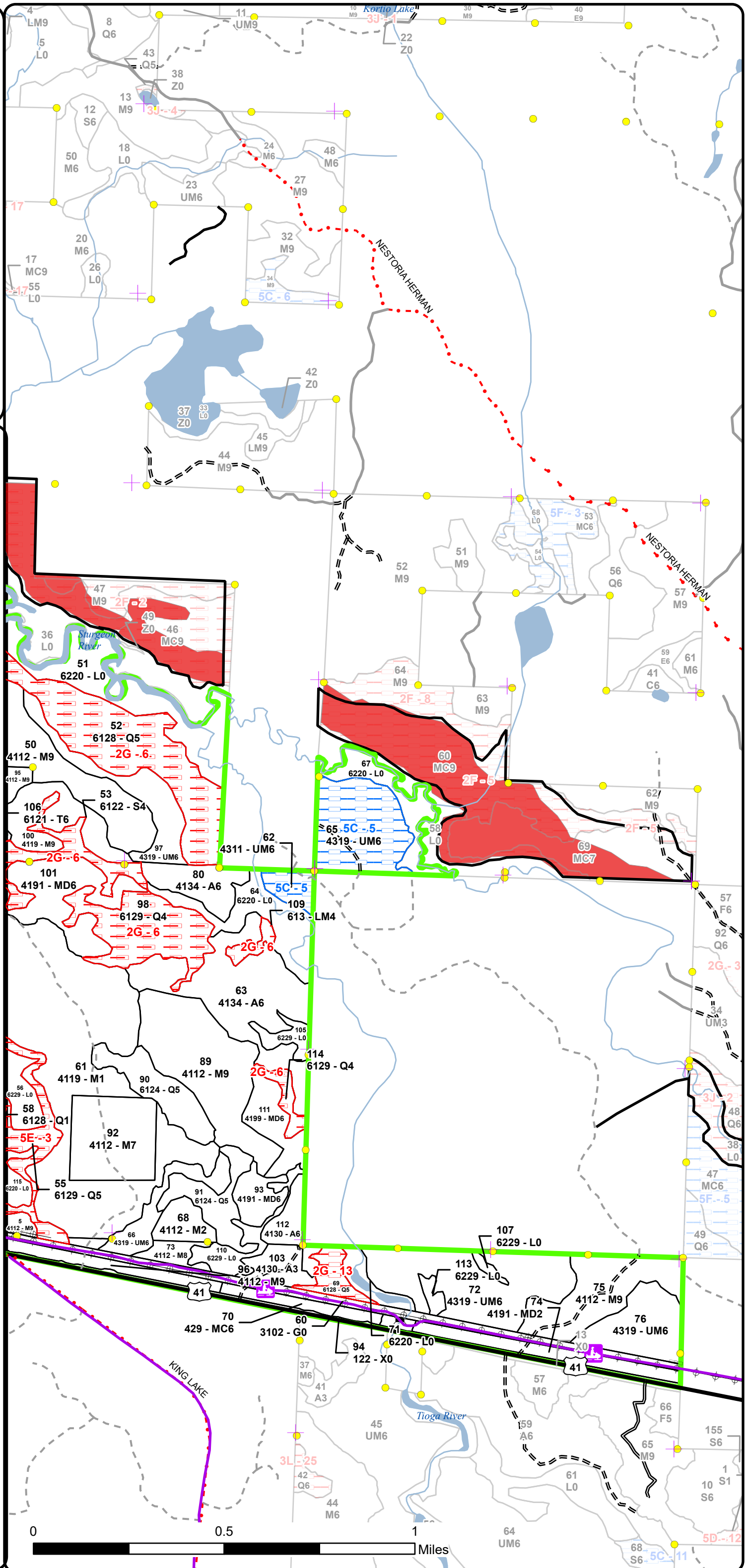


# Special Conservation Areas & Site Conditions Map

Compartment: 11013  
 T48N, R32W, Sections 6, 7, 8  
 County: Baraga  
 Unit: Baraga  
 Mgmt Area: Michigamme  
 Highlands  
 YOE: 2026  
 Acres: 2222.8 GIS Calculated  
 Examiner: Ryan Mattila  
 Map Revised: 04/15/2024  
 Map Phase: Web Post



- Snowmobile Trails
  - Designated Hiking Trails
  - Designated Snowmobile Trails
  - Remonumented Section Corners
  - Survey Grade Corners
  - Bridges
  - DNR - Secondary Forest Road
  - DNR - Forest Access Route
  - Federal / State Highway
  - Federal / State / County - Paved Road
  - County - Gravel Road
  - Private - Paved Road
  - Private - Dirt / Gravel Road
  - Lakes and Rivers
  - Island in Lake or River
  - Lake/Pond
  - Perennial River
  - Pipeline
  - Powerline
  - Counties
  - Compartment Boundary
  - SCA
  - Available w/ Constraints
  - Unavailable
- 5C: Delay treatment for age/size class diversity or exceptional site quality  
 2G: Too wet (sensitive soils, does not include access issues)  
 5E: Long-Term Retention
- Stand Boundaries
  - Ecological Reference Areas
  - Cold Water Streams
  - Cold Water Lakes



Report 1 – Total Acres by Cover Type and Age Class



Age Class

|                        | Non-Forest | 0-9        | 10-19    | 20-29    | 30-39    | 40-49      | 50-59    | 60-69     | 70-79      | 80-89      | 90-99      | 100-109  | 110-119  | 120-129   | 130-139  | 140-149  | 150+     | Uneven-Aged | Total       |
|------------------------|------------|------------|----------|----------|----------|------------|----------|-----------|------------|------------|------------|----------|----------|-----------|----------|----------|----------|-------------|-------------|
| Aspen                  | 0          | 4          | 0        | 9        | 0        | 79         | 0        | 0         | 0          | 0          | 0          | 0        | 0        | 0         | 0        | 0        | 0        | 0           | 92          |
| Herbaceous Openland    | 36         | 0          | 0        | 0        | 0        | 0          | 0        | 0         | 0          | 0          | 0          | 0        | 0        | 0         | 0        | 0        | 0        | 0           | 36          |
| Lowland Conifers       | 0          | 36         | 0        | 0        | 0        | 39         | 0        | 0         | 27         | 44         | 79         | 0        | 0        | 67        | 0        | 0        | 0        | 0           | 292         |
| Lowland Mixed Forest   | 0          | 31         | 0        | 0        | 0        | 3          | 0        | 0         | 0          | 0          | 0          | 0        | 0        | 0         | 0        | 0        | 0        | 0           | 34          |
| Lowland Shrub          | 272        | 0          | 0        | 0        | 0        | 0          | 0        | 0         | 0          | 0          | 0          | 0        | 0        | 0         | 0        | 0        | 0        | 0           | 271         |
| Lowland Spruce/Fir     | 0          | 0          | 0        | 0        | 0        | 0          | 0        | 0         | 37         | 72         | 22         | 0        | 0        | 0         | 0        | 0        | 0        | 0           | 131         |
| Mixed Upland Deciduous | 0          | 86         | 0        | 0        | 0        | 23         | 0        | 0         | 0          | 0          | 32         | 0        | 0        | 0         | 0        | 0        | 0        | 0           | 141         |
| Northern Hardwood      | 0          | 88         | 0        | 0        | 0        | 0          | 0        | 11        | 15         | 0          | 28         | 0        | 0        | 0         | 0        | 0        | 0        | 628         | 769         |
| Tamarack               | 0          | 0          | 0        | 0        | 0        | 0          | 0        | 0         | 0          | 9          | 0          | 0        | 0        | 0         | 0        | 0        | 0        | 0           | 9           |
| Upland Conifers        | 0          | 42         | 0        | 0        | 0        | 0          | 0        | 8         | 21         | 36         | 5          | 0        | 0        | 0         | 0        | 0        | 0        | 0           | 111         |
| Upland Mixed Forest    | 0          | 86         | 0        | 0        | 0        | 94         | 0        | 0         | 0          | 7          | 56         | 0        | 0        | 0         | 0        | 0        | 0        | 0           | 242         |
| Upland Spruce/Fir      | 0          | 2          | 0        | 0        | 0        | 0          | 0        | 0         | 0          | 39         | 0          | 0        | 0        | 0         | 0        | 0        | 0        | 0           | 41          |
| Urban                  | 12         | 0          | 0        | 0        | 0        | 0          | 0        | 0         | 0          | 0          | 0          | 0        | 0        | 0         | 0        | 0        | 0        | 0           | 12          |
| Water                  | 26         | 0          | 0        | 0        | 0        | 0          | 0        | 0         | 0          | 0          | 0          | 0        | 0        | 0         | 0        | 0        | 0        | 0           | 26          |
| White Pine             | 0          | 0          | 0        | 0        | 0        | 0          | 0        | 0         | 0          | 0          | 0          | 0        | 0        | 17        | 0        | 0        | 0        | 0           | 17          |
| <b>Total</b>           | <b>346</b> | <b>375</b> | <b>0</b> | <b>9</b> | <b>0</b> | <b>238</b> | <b>0</b> | <b>19</b> | <b>100</b> | <b>207</b> | <b>222</b> | <b>0</b> | <b>0</b> | <b>84</b> | <b>0</b> | <b>0</b> | <b>0</b> | <b>628</b>  | <b>2224</b> |



## Report 2 – Treatment Summary

Baraga Mgt. Unit

Year of Entry: 2026

Acres of Harvest

Compartment 13

Total Compartment Acres: 2,223

Commercial Harvest - 562  
 Harvests with Site Condition - 0  
 Next Step Harvest - 0  
 Habitat Cut - 0

### Cover Type by Harvest Method

|                        | Clearcut   | Selection  | Patch Clearcut | Seed Tree | Shelterwood | Thinning | Overstory Removal | Salvage  | Other    | Total Acres |
|------------------------|------------|------------|----------------|-----------|-------------|----------|-------------------|----------|----------|-------------|
| Aspen                  | 10         | 0          | 0              | 0         | 0           | 0        | 0                 | 0        | 0        | 10          |
| Lowland Spruce/Fir     | 37         | 0          | 0              | 0         | 0           | 0        | 0                 | 0        | 0        | 37          |
| Mixed Upland Deciduous | 46         | 0          | 0              | 0         | 0           | 0        | 0                 | 0        | 0        | 46          |
| Northern Hardwood      | 71         | 338        | 0              | 0         | 0           | 0        | 0                 | 0        | 0        | 408         |
| Tamarack               | 9          | 0          | 0              | 0         | 0           | 0        | 0                 | 0        | 0        | 9           |
| Upland Conifers        | 8          | 0          | 0              | 0         | 0           | 0        | 0                 | 0        | 0        | 8           |
| Upland Mixed Forest    | 45         | 0          | 0              | 0         | 0           | 0        | 0                 | 0        | 0        | 45          |
| <b>Total</b>           | <b>225</b> | <b>338</b> | <b>0</b>       | <b>0</b>  | <b>0</b>    | <b>0</b> | <b>0</b>          | <b>0</b> | <b>0</b> | <b>562</b>  |

### Proposed and Next Step Treatments by Method

|              | Harvest    | Site Prep | Planting | Seeding  | Burning  | Pesticide | Monitoring | Other    | Non-Forest Mgt. | Total Acres |
|--------------|------------|-----------|----------|----------|----------|-----------|------------|----------|-----------------|-------------|
| Current      | 562        | 0         | 0        | 0        | 0        | 0         | 31         | 0        | 0               | 593         |
| Next Step    | 0          | 0         | 0        | 0        | 0        | 0         | 562        | 0        | 0               | 562         |
| <b>Total</b> | <b>562</b> | <b>0</b>  | <b>0</b> | <b>0</b> | <b>0</b> | <b>0</b>  | <b>593</b> | <b>0</b> | <b>0</b>        | <b>1155</b> |



| Stand Name | Treatment Name | Acres | Stand CoverType | Size Density | Stand Age | BA Range | Treatment Type | Treatment Method | Cover Type Objective | Age Structure | Habitat Cut |
|------------|----------------|-------|-----------------|--------------|-----------|----------|----------------|------------------|----------------------|---------------|-------------|
|------------|----------------|-------|-----------------|--------------|-----------|----------|----------------|------------------|----------------------|---------------|-------------|

**Proposed Treatments:**

|   |                     |      |   |                |     |             |         |                         |                         |             |    |
|---|---------------------|------|---|----------------|-----|-------------|---------|-------------------------|-------------------------|-------------|----|
| <b>5</b>  | <b>11013005-Cut</b> | 3.5  | 4112 - Maple, Beech, Cherry Association | Sawtimber Well | 95  | 111-140     | Harvest | Single Tree Selection   | 411 - Northern Hardwood | Uneven-Aged | No |
| <p><u>Prescription Specs:</u> Selectively thin hardwoods to 70-90 square feet of basal area. Favor oak, hemlock, white pine and cedar where present. Follow all guidelines set forth in "The Complete Marker".</p> <p><u>Next Step Treatments:</u> Monitoring, Natural Regen (Re-Inventory)</p> <p><u>Acceptable Regen:</u> Any combination of the original stands over story species prior to harvest.</p> <p><u>Other Comment:</u></p> <p><u>Site Condition</u></p> <p><u>Proposed Start Date:</u> 10/1 /2025</p>   |                     |      |   |                |     |             |         |                         |                         |             |    |
| <b>28</b>   | <b>11013028-Cut</b> | 36.9 | 6122 - Black Spruce Poletimber          | Well           | 78  | Unspecified | Harvest | Clearcut with Retention | 6122 - Black Spruce     | Even-Aged   | No |
| <p><u>Prescription Specs:</u> Harvest all species down to 4.6 inches DBH except cedar and white pine. Also, reserve red oak and hemlock if present. Also reserve sugar maple, red maple, yellow birch and black cherry 20 inches DBH and larger, if present.No harvesting within 50' of Hickey or Pelkie Creeks.</p> <p><u>Next Step Treatments:</u> Monitoring, Natural Regen (Re-Inventory)</p> <p><u>Acceptable Regen:</u> Any combination of the original stands over story species prior to harvest.</p> <p><u>Other Comment:</u></p> <p><u>Site Condition</u></p> <p><u>Proposed Start Date:</u> 10/1 /2025</p> |                     |      |   |                |     |             |         |                         |                         |             |    |
| <b>31</b>   | <b>11013031-Cut</b> | 8.1  | 4110 - Sugar Maple Association          | Sawtimber Well | 109 | 111-140     | Harvest | Single Tree Selection   | 411 - Northern Hardwood | Uneven-Aged | No |
| <p><u>Prescription Specs:</u> Selectively thin hardwoods to 70-90 square feet of basal area. Favor oak, hemlock, white pine and cedar where present. Follow all guidelines set forth in "The Complete Marker".</p> <p><u>Next Step Treatments:</u> Monitoring, Natural Regen (Re-Inventory)</p> <p><u>Acceptable Regen:</u> Any combination of the original stands over story species prior to harvest.</p> <p><u>Other Comment:</u></p> <p><u>Site Condition</u></p> <p><u>Proposed Start Date:</u> 10/1 /2025</p>   |                     |      |   |                |     |             |         |                         |                         |             |    |
|   |                     |      |   |                |     |             |         |                         |                         |             |    |



Standard

| Treatment Name | Acres | Stand CoverType | Size Density | Stand Age | BA Range | Treatment Type | Treatment Method | Cover Type Objective | Age Structure | Habitat Cut |
|----------------|-------|-----------------|--------------|-----------|----------|----------------|------------------|----------------------|---------------|-------------|
|----------------|-------|-----------------|--------------|-----------|----------|----------------|------------------|----------------------|---------------|-------------|

|           |                     |     |                                 |                 |    |        |         |                         |                                     |           |    |
|-----------|---------------------|-----|---------------------------------|-----------------|----|--------|---------|-------------------------|-------------------------------------|-----------|----|
| <b>35</b> | <b>11013035-Cut</b> | 4.6 | 4119 - Mixed Northern Hardwoods | Poletimber Well | 74 | 81-110 | Harvest | Clearcut with Retention | 4199 - Other Mixed Upland Deciduous | Even-Aged | No |
|-----------|---------------------|-----|---------------------------------|-----------------|----|--------|---------|-------------------------|-------------------------------------|-----------|----|

Prescription Specs: Harvest all species down to 4.6 inches DBH except cedar and white pine. Also, reserve red oak and hemlock if present. Also reserve sugar maple, red maple, yellow birch and black cherry 20 inches DBH and larger, if present.

Next Step Treatments: Monitoring, Natural Regen (Re-Inventory)

Acceptable Regen: Any combination of the original stands over story species prior to harvest.

Other Comment:

Site Condition

Proposed Start Date: 10/1 /2025

|           |                     |      |   |                |     |         |         |                       |                         |             |    |
|-----------|---------------------|------|---|----------------|-----|---------|---------|-----------------------|-------------------------|-------------|----|
| <b>36</b> | <b>11013036-Cut</b> | 36.0 | 4112 - Maple, Beech, Cherry Association | Sawtimber Well | 109 | 111-140 | Harvest | Single Tree Selection | 411 - Northern Hardwood | Uneven-Aged | No |
|-----------|---------------------|------|---|----------------|-----|---------|---------|-----------------------|-------------------------|-------------|----|

Prescription Specs: Selectively thin hardwoods to 70-90 square feet of basal area. Favor oak, hemlock, white pine and cedar where present. Follow all guidelines set forth in "The Complete Marker".

Next Step Treatments: Monitoring, Natural Regen (Re-Inventory)

Acceptable Regen: Any combination of the original stands over story species prior to harvest.

Other Comment:

Site Condition

Proposed Start Date: 10/1 /2025

|           |                     |      |                                |                  |     |        |         |                       |                         |             |    |
|-----------|---------------------|------|--------------------------------|------------------|-----|--------|---------|-----------------------|-------------------------|-------------|----|
| <b>37</b> | <b>11013037-Cut</b> | 69.7 | 4110 - Sugar Maple Association | Sawtimber Medium | 109 | 81-110 | Harvest | Single Tree Selection | 411 - Northern Hardwood | Uneven-Aged | No |
|-----------|---------------------|------|--------------------------------|------------------|-----|--------|---------|-----------------------|-------------------------|-------------|----|

Prescription Specs: Selectively thin hardwoods to 70-90 square feet of basal area. Favor oak, hemlock, white pine and cedar where present. Follow all guidelines set forth in "The Complete Marker".

Next Step Treatments: Monitoring, Natural Regen (Re-Inventory)

Acceptable Regen: Any combination of the original stands over story species prior to harvest.

Other Comment:

Site Condition

Proposed Start Date: 10/1 /2025

|           |                     |     |                                |                |     |         |         |                       |                         |             |    |
|-----------|---------------------|-----|--------------------------------|----------------|-----|---------|---------|-----------------------|-------------------------|-------------|----|
| <b>48</b> | <b>11013048-Cut</b> | 8.6 | 4110 - Sugar Maple Association | Sawtimber Well | 109 | 111-140 | Harvest | Single Tree Selection | 411 - Northern Hardwood | Uneven-Aged | No |
|-----------|---------------------|-----|--------------------------------|----------------|-----|---------|---------|-----------------------|-------------------------|-------------|----|

Prescription Specs: Selectively thin hardwoods to 70-90 square feet of basal area. Favor oak, hemlock, white pine and cedar where present. Follow all guidelines set forth in "The Complete Marker".

Next Step Treatments: Monitoring, Natural Regen (Re-Inventory)

Acceptable Regen: Any combination of the original stands over story species prior to harvest.

Other Comment:

Site Condition

Proposed Start Date: 10/1 /2025





S  
t  
a  
n  
d

| Treatment Name | Acres | Stand CoverType | Size Density | Stand Age | BA Range | Treatment Type | Treatment Method | Cover Type Objective | Age Structure | Habitat Cut |
|----------------|-------|-----------------|--------------|-----------|----------|----------------|------------------|----------------------|---------------|-------------|
|----------------|-------|-----------------|--------------|-----------|----------|----------------|------------------|----------------------|---------------|-------------|

|           |                     |      |   |                |     |        |         |                       |                         |             |    |
|-----------|---------------------|------|---|----------------|-----|--------|---------|-----------------------|-------------------------|-------------|----|
| <b>50</b> | <b>11013050-Cut</b> | 81.0 | 4112 - Maple, Beech, Cherry Association | Sawtimber Well | 109 | 81-110 | Harvest | Single Tree Selection | 411 - Northern Hardwood | Uneven-Aged | No |
|-----------|---------------------|------|---|----------------|-----|--------|---------|-----------------------|-------------------------|-------------|----|

Prescription Specs: Selectively thin hardwoods to 70-90 square feet of basal area. Favor oak, hemlock, white pine and cedar where present. Follow all guidelines set forth in "The Complete Marker".

Next Step Treatments: Monitoring, Natural Regen (Re-Inventory)

Acceptable Regen: Any combination of the original stands over story species prior to harvest.

Other Comment:

Site Condition

Proposed Start Date: 10/1 /2025

|           |                     |     |                             |                |    |        |         |                         |                                     |           |    |
|-----------|---------------------|-----|-----------------------------|----------------|----|--------|---------|-------------------------|-------------------------------------|-----------|----|
| <b>70</b> | <b>11013070-Cut</b> | 7.9 | 429 - Mixed Upland Conifers | Poetimber Well | 64 | 81-110 | Harvest | Clearcut with Retention | 4199 - Other Mixed Upland Deciduous | Even-Aged | No |
|-----------|---------------------|-----|-----------------------------|----------------|----|--------|---------|-------------------------|-------------------------------------|-----------|----|

Prescription Specs: Harvest all species down to 4.6 inches DBH except cedar and white pine. Also, reserve red oak, and hemlock if present, and any maple, birch, or cherry over 20 inches DBH.

Next Step Treatments: Monitoring, Natural Regen (Re-Inventory)

Acceptable Regen: Any combination of the original stands over story species prior to harvest.

Other Comment:

Site Condition

Proposed Start Date: 10/1 /2025

|           |                     |      |   |                |     |        |         |                       |                         |             |    |
|-----------|---------------------|------|---|----------------|-----|--------|---------|-----------------------|-------------------------|-------------|----|
| <b>75</b> | <b>11013075-Cut</b> | 32.2 | 4112 - Maple, Beech, Cherry Association | Sawtimber Well | 109 | 81-110 | Harvest | Single Tree Selection | 411 - Northern Hardwood | Uneven-Aged | No |
|-----------|---------------------|------|---|----------------|-----|--------|---------|-----------------------|-------------------------|-------------|----|

Prescription Specs: Selectively thin hardwoods to 70-90 square feet of basal area. Favor oak, hemlock, white pine and cedar where present. Follow all guidelines set forth in "The Complete Marker".

Next Step Treatments: Monitoring, Natural Regen (Re-Inventory)

Acceptable Regen: Any combination of the original stands over story species prior to harvest.

Other Comment:

Site Condition

Proposed Start Date: 10/1 /2025



S  
t  
a  
n  
d

| Treatment Name | Acres | Stand CoverType | Size Density | Stand Age | BA Range | Treatment Type | Treatment Method | Cover Type Objective | Age Structure | Habitat Cut |
|----------------|-------|-----------------|--------------|-----------|----------|----------------|------------------|----------------------|---------------|-------------|
|----------------|-------|-----------------|--------------|-----------|----------|----------------|------------------|----------------------|---------------|-------------|

|           |                     |      |                            |                 |    |        |         |                         |             |           |    |
|-----------|---------------------|------|----------------------------|-----------------|----|--------|---------|-------------------------|-------------|-----------|----|
| <b>76</b> | <b>11013076-Cut</b> | 23.4 | 4319 - Mixed Upland Forest | Poletimber Well | 46 | 81-110 | Harvest | Clearcut with Retention | 413 - Aspen | Even-Aged | No |
|-----------|---------------------|------|----------------------------|-----------------|----|--------|---------|-------------------------|-------------|-----------|----|

Prescription Harvest all species down to 4.6 inches DBH except cedar and white pine. Also, reserve red oak and hemlock if present. Also reserve sugar maple, red maple, yellow birch and black cherry 20 inches DBH and larger, if present.

Next Step Monitoring, Natural Regen (Re-Inventory)  
Treatments:

Acceptable Any combination of the original stands over story species prior to harvest.  
Regen:

Other  
Comment:

Site Condition

Proposed Start Date: 10/1 /2025

|           |                     |      |   |                |     |         |         |                       |                         |             |    |
|-----------|---------------------|------|---|----------------|-----|---------|---------|-----------------------|-------------------------|-------------|----|
| <b>89</b> | <b>11013089-Cut</b> | 50.8 | 4112 - Maple, Beech, Cherry Association | Sawtimber Well | 109 | 111-140 | Harvest | Single Tree Selection | 411 - Northern Hardwood | Uneven-Aged | No |
|-----------|---------------------|------|---|----------------|-----|---------|---------|-----------------------|-------------------------|-------------|----|

Prescription Selectively thin hardwoods to 70-90 square feet of basal area. Favor oak, hemlock, white pine and cedar where present. Follow all guidelines set forth in "The Complete Marker".

Next Step Monitoring, Natural Regen (Re-Inventory)  
Treatments:

Acceptable Any combination of the original stands over story species prior to harvest.  
Regen:

Other  
Comment:

Site Condition

Proposed Start Date: 10/1 /2025

|           |                         |      |   |                |     |      |            |                              |                         |           |    |
|-----------|-------------------------|------|---|----------------|-----|------|------------|------------------------------|-------------------------|-----------|----|
| <b>92</b> | <b>11013092-Monitor</b> | 31.2 | 4112 - Maple, Beech, Cherry Association | Sawtimber Poor | 109 | 1-50 | Monitoring | Natural Regen (Intermediate) | 411 - Northern Hardwood | Even-Aged | No |
|-----------|-------------------------|------|---|----------------|-----|------|------------|------------------------------|-------------------------|-----------|----|

Prescription MWR Project  
Specs: MSU crew will monitor site per study specs.

Next Step  
Treatments:

Acceptable Any previous species  
Regen:

Other  
Comment:

Site Condition

Proposed Start Date: 10/1 /2025



S  
t  
a  
n  
d

| Treatment Name | Acres | Stand CoverType | Size Density | Stand Age | BA Range | Treatment Type | Treatment Method | Cover Type Objective | Age Structure | Habitat Cut |
|----------------|-------|-----------------|--------------|-----------|----------|----------------|------------------|----------------------|---------------|-------------|
|----------------|-------|-----------------|--------------|-----------|----------|----------------|------------------|----------------------|---------------|-------------|

|           |                     |     |   |                |     |         |         |                       |                         |             |    |
|-----------|---------------------|-----|---|----------------|-----|---------|---------|-----------------------|-------------------------|-------------|----|
| <b>95</b> | <b>11013095-Cut</b> | 6.2 | 4112 - Maple, Beech, Cherry Association | Sawtimber Well | 109 | 111-140 | Harvest | Single Tree Selection | 411 - Northern Hardwood | Uneven-Aged | No |
|-----------|---------------------|-----|---|----------------|-----|---------|---------|-----------------------|-------------------------|-------------|----|

Prescription Specs: Selectively thin hardwoods to 70-90 square feet of basal area. Favor oak, hemlock, white pine and cedar where present. Follow all guidelines set forth in "The Complete Marker".

Next Step Treatments: Monitoring, Natural Regen (Re-Inventory)

Acceptable Regen: Any combination of the original stands over story species prior to harvest.

Other Comment:

Site Condition

Proposed Start Date: 10/1 /2025

|           |                     |      |   |                |    |         |         |                       |                         |             |    |
|-----------|---------------------|------|---|----------------|----|---------|---------|-----------------------|-------------------------|-------------|----|
| <b>96</b> | <b>11013096-Cut</b> | 13.4 | 4112 - Maple, Beech, Cherry Association | Sawtimber Well | 95 | 111-140 | Harvest | Single Tree Selection | 411 - Northern Hardwood | Uneven-Aged | No |
|-----------|---------------------|------|---|----------------|----|---------|---------|-----------------------|-------------------------|-------------|----|

Prescription Specs: Selectively thin hardwoods to 70-90 square feet of basal area. Favor oak, hemlock, white pine and cedar where present. Follow all guidelines set forth in "The Complete Marker".

Next Step Treatments: Monitoring, Natural Regen (Re-Inventory)

Acceptable Regen: Any combination of the original stands over story species prior to harvest.

Other Comment:

Site Condition

Proposed Start Date: 10/1 /2025

|           |                     |      |                            |                 |    |         |         |                         |                            |          |    |
|-----------|---------------------|------|----------------------------|-----------------|----|---------|---------|-------------------------|----------------------------|----------|----|
| <b>97</b> | <b>11013097-Cut</b> | 21.2 | 4319 - Mixed Upland Forest | Poletimber Well | 95 | 111-140 | Harvest | Clearcut with Retention | 4319 - Mixed Upland Forest | Two-Aged | No |
|-----------|---------------------|------|----------------------------|-----------------|----|---------|---------|-------------------------|----------------------------|----------|----|

Prescription Specs: Harvest all species down to 4.6 inches DBH except cedar and white pine. Also, reserve red oak and hemlock if present. Also reserve sugar maple, red maple, yellow birch and black cherry 20 inches DBH and larger, if present.

Next Step Treatments: Monitoring, Natural Regen (Re-Inventory)

Acceptable Regen: Any combination of the original stands over story species prior to harvest.

Other Comment:

Site Condition

Proposed Start Date: 10/1 /2025



Standard

| Treatment Name | Acres | Stand CoverType | Size Density | Stand Age | BA Range | Treatment Type | Treatment Method | Cover Type Objective | Age Structure | Habitat Cut |
|----------------|-------|-----------------|--------------|-----------|----------|----------------|------------------|----------------------|---------------|-------------|
|----------------|-------|-----------------|--------------|-----------|----------|----------------|------------------|----------------------|---------------|-------------|

|  |      |                                 |                |    |        |         |                         |                                     |           |    |
|--|------|---------------------------------|----------------|----|--------|---------|-------------------------|-------------------------------------|-----------|----|
| <b>100 11013100-Cut</b>  | 27.5 | 4119 - Mixed Northern Hardwoods | Sawtimber Well | 98 | 81-110 | Harvest | Clearcut with Retention | 4199 - Other Mixed Upland Deciduous | Even-Aged | No |
| <p><u>Prescription Specs:</u> Harvest all species down to 4.6 inches DBH except cedar and white pine. Also, reserve red oak and hemlock if present. Also reserve sugar maple, red maple, yellow birch and black cherry 20 inches DBH and larger, if present.</p> <p><u>Next Step Treatments:</u> Monitoring, Natural Regen (Re-Inventory)</p> <p><u>Acceptable Regen:</u> Any combination of the original stands over story species prior to harvest.</p> <p><u>Other Comment:</u> treatment area may be adjusted depending on how the line between this cut and the selection cut to the north is ran.</p> <p><u>Site Condition</u></p> <p><u>Proposed Start Date:</u> 10/1 /2025</p> |      |                                 |                |    |        |         |                         |                                     |           |    |

|   |      |  |                 |    |        |         |                         |                                     |           |    |
|---|------|--|-----------------|----|--------|---------|-------------------------|-------------------------------------|-----------|----|
| <b>101 11013101-Cut</b>   | 32.4 | 4191 - Mixed Upland Deciduous with Conifer | Poletimber Well | 92 | 81-110 | Harvest | Clearcut with Retention | 4199 - Other Mixed Upland Deciduous | Even-Aged | No |
| <p><u>Prescription Specs:</u> Harvest all species down to 4.6 inches DBH except cedar and white pine. Also, reserve red oak and hemlock if present. Also reserve sugar maple, red maple, yellow birch and black cherry 20 inches DBH and larger, if present.</p> <p><u>Next Step Treatments:</u> Monitoring, Natural Regen (Re-Inventory)</p> <p><u>Acceptable Regen:</u> Any combination of the original stands over story species prior to harvest.</p> <p><u>Other Comment:</u></p> <p><u>Site Condition</u></p> <p><u>Proposed Start Date:</u> 10/1 /2025</p> |      |  |                 |    |        |         |                         |                                     |           |    |

|  |     |                 |                 |    |        |         |                         |                 |           |    |
|--|-----|-----------------|-----------------|----|--------|---------|-------------------------|-----------------|-----------|----|
| <b>106 11013106-Cut</b>  | 8.6 | 6121 - Tamarack | Poletimber Well | 85 | 81-110 | Harvest | Clearcut with Retention | 6121 - Tamarack | Even-Aged | No |
| <p><u>Prescription Specs:</u> Harvest all species down to 4.6 inches DBH except cedar and white pine. Also, reserve red oak and hemlock if present.</p> <p><u>Next Step Treatments:</u> Monitoring, Natural Regen (Re-Inventory)</p> <p><u>Acceptable Regen:</u> Any combination of the original stands over story species prior to harvest.</p> <p><u>Other Comment:</u></p> <p><u>Site Condition</u></p> <p><u>Proposed Start Date:</u> 10/1 /2025</p> |     |                 |                 |    |        |         |                         |                 |           |    |

|   |      |                                     |                 |    |        |         |                         |             |           |    |
|---|------|-------------------------------------|-----------------|----|--------|---------|-------------------------|-------------|-----------|----|
| <b>111 11013111-Cut</b>   | 14.0 | 4199 - Other Mixed Upland Deciduous | Poletimber Well | 44 | 81-110 | Harvest | Clearcut with Retention | 413 - Aspen | Even-Aged | No |
| <p><u>Prescription Specs:</u> Harvest all species down to 4.6 inches DBH except cedar and white pine. Also, reserve red oak and hemlock if present. Also reserve sugar maple, red maple, yellow birch and black cherry 20 inches DBH and larger, if present.</p> <p><u>Next Step Treatments:</u> Monitoring, Natural Regen (Re-Inventory)</p> <p><u>Acceptable Regen:</u> Any combination of the original stands over story species prior to harvest.</p> <p><u>Other Comment:</u></p> <p><u>Site Condition</u></p> <p><u>Proposed Start Date:</u> 10/1 /2025</p> |      |                                     |                 |    |        |         |                         |             |           |    |



| Stand Name | Treatment Name | Acres | Stand CoverType | Size Density | Stand Age | BA Range | Treatment Type | Treatment Method | Cover Type Objective | Age Structure | Habitat Cut |
|------------|----------------|-------|-----------------|--------------|-----------|----------|----------------|------------------|----------------------|---------------|-------------|
|------------|----------------|-------|-----------------|--------------|-----------|----------|----------------|------------------|----------------------|---------------|-------------|

|   |              |     |              |                 |    |        |         |                         |             |           |    |
|---|--------------|-----|--------------|-----------------|----|--------|---------|-------------------------|-------------|-----------|----|
| 112   | 11013112-Cut | 9.6 | 4130 - Aspen | Poletimber Well | 44 | 81-110 | Harvest | Clearcut with Retention | 413 - Aspen | Even-Aged | No |
| <p><u>Prescription</u> Harvest all species down to 4.6 inches DBH except cedar and white pine. Also, reserve red oak and hemlock if present. Also reserve sugar maple, red maple, yellow birch and black cherry 20 inches DBH and larger, if present.</p> <p><u>Specs:</u></p> <p><u>Next Step</u> Monitoring, Natural Regen (Re-Inventory)</p> <p><u>Treatments:</u></p> <p><u>Acceptable</u> Any combination of the original stands over story species prior to harvest.</p> <p><u>Regen:</u></p> <p><u>Other</u></p> <p><u>Comment:</u></p> <p><u>Site Condition</u></p> <p><u>Proposed Start Date:</u> 10/1 /2025</p> |              |     |              |                 |    |        |         |                         |             |           |    |

**Approved Treatments:**

|   |              |      |   |                |     |         |         |                       |                         |             |    |
|---|--------------|------|---|----------------|-----|---------|---------|-----------------------|-------------------------|-------------|----|
| 38  | 11013038-Cut | 28.1 | 4112 - Maple, Beech, Cherry Association | Sawtimber Well | 109 | 141-170 | Harvest | Single Tree Selection | 411 - Northern Hardwood | Uneven-Aged | No |
| <p><u>Prescription</u> Selectively thin hardwoods to 70-90 square feet of basal area. Favor oak, hemlock, white pine and cedar where present. Oak should be released on 3 sides to an average BA of 60 sqft. Where 30 sqft or more of hemlock occurs thin to less than 100 sqft of BA. Around areas of heavy Hemlock, open up the drip edge to encourage hemlock seedling establishment. Follow all guidelines set forth in "The Complete Marker". Retention for this stand will be greater than 3% and will consist of tree species of the dominant cover type and reserve tree species.</p> <p><u>Specs:</u></p> <p><u>Next Step</u> Monitoring, Natural Regen (Re-Inventory)</p> <p><u>Treatments:</u></p> <p><u>Acceptable</u> Any combination of the original stand's over story species prior to harvest.</p> <p><u>Regen:</u></p> <p><u>Other</u> Volumes were obtained from the original sale that was cruised in 2016.</p> <p><u>Comment:</u></p> <p><u>Site Condition</u></p> <p><u>Proposed Start Date:</u> 10/1 /2020</p> |              |      |   |                |     |         |         |                       |                         |             |    |

|   |              |      |                                 |              |   |          |         |                         |                       |           |    |
|---|--------------|------|---------------------------------|--------------|---|----------|---------|-------------------------|-----------------------|-----------|----|
| 108   | 11013042-Cut | 38.4 | 4119 - Mixed Northern Hardwoods | Sapling Poor | 3 | Immature | Harvest | Clearcut with Retention | 42320 - Upland Spruce | Even-Aged | No |
| <p><u>Prescription</u> Reserve: white pine, cedar, hemlock, oak if present. Yellow birch over 18" dbh is to be left. Cut all other trees greater than 4.6" at DBH that meets product standards. Retention for this stand will be greater than 3% and will consist of reserve tree species.</p> <p><u>Specs:</u></p> <p><u>Next Step</u> Monitoring, Natural Regen (Re-Inventory)</p> <p><u>Treatments:</u></p> <p><u>Acceptable</u> Any combination of the over story species.</p> <p><u>Regen:</u></p> <p><u>Other</u> Treatment shape might vary due to overly wet ground.</p> <p><u>Comment:</u> 200' buffer along stream.</p> <p>Reference snowmobile trail spec for contracts. Old next step comments: Regeneration survey needed after harvest as per work instructions.</p> <p><u>Site Condition</u></p> <p><u>Proposed Start Date:</u> 10/1 /2020</p> |              |      |                                 |              |   |          |         |                         |                       |           |    |



S  
t  
a  
n  
d

| Treatment Name   | Acres | Stand CoverType                         | Size Density     | Stand Age | BA Range | Treatment Type | Treatment Method      | Cover Type Objective                    | Age Structure | Habitat Cut |
|--|-------|---|------------------|-----------|----------|----------------|-----------------------|---|---------------|-------------|
| 44 11013044-Cut  | 6.2   | 4112 - Maple, Beech, Cherry Association | Sawtimber Medium | 109       | 51-80    | Harvest        | Single Tree Selection | 4112 - Maple, Beech, Cherry Association | Uneven-Aged   | No          |
| <p><u>Prescription Specs:</u> Mark for 50-70 sq ft. for a 30 year rotation. Favor oak, hemlock, white pine and cedar where present. Follow all guidelines set forth in "The Complete Marker".</p> <p><u>Next Step Treatments:</u> Monitoring, Natural Regen (Re-Inventory)</p> <p><u>Acceptable Regen:</u> Any combination of the over story species.</p> <p><u>Other Comment:</u> Reference snowmobile trail spec for contracts.</p> <p><u>Site Condition</u></p> <p><u>Proposed Start Date:</u> 10/1 /2020</p> |       |   |                  |           |          |                |                       |   |               |             |

**Total Treatment** 599.5  
**Acreage Proposed:**

## Report 4 – Site Conditions

Baraga Mgt. Unit  
Ryan Mattila : Examiner

Compartment: 13  
Year of Entry: 2026

### Availability for Management

| Total<br>Acres | Acres<br>Available | Acres Avail    |               | Dominant Site Conditions | Dominant Site Conditions |     |    |     |
|----------------|--------------------|----------------|---------------|--------------------------|--------------------------|-----|----|-----|
|                |                    | With Condition | Not Available |                          | 5C                       | 2G  | 3L | 5E  |
| 92             | 92                 | 0              | 0             | Aspen                    |                          |     |    |     |
| 36             | 36                 | 0              | 0             | Herbaceous Openland      |                          |     |    |     |
| 290            | 109                | 3              | 179           | Lowland Conifers         | 3                        | 129 |    | 50  |
| 34             | 30                 | 0              | 3             | Lowland Mixed Forest     |                          | 3   |    | 0   |
| 272            | 272                | 0              | 0             | Lowland Shrub            |                          |     |    |     |
| 130            | 41                 | 0              | 90            | Lowland Spruce/Fir       |                          | 22  |    | 67  |
| 142            | 142                | 0              | 0             | Mixed Upland Deciduous   |                          | 0   |    |     |
| 768            | 752                | 17             | 0             | Northern Hardwood        | 17                       |     |    |     |
| 9              | 9                  | 0              | 0             | Tamarack                 |                          |     |    |     |
| 112            | 59                 | 0              | 53            | Upland Conifers          |                          | 4   | 5  | 44  |
| 241            | 192                | 42             | 7             | Upland Mixed Forest      | 42                       |     |    | 7   |
| 41             | 14                 | 6              | 21            | Upland Spruce/Fir        | 6                        |     |    | 21  |
| 12             | 12                 | 0              | 0             | Urban                    |                          |     |    |     |
| 26             | 26                 | 0              | 0             | Water                    |                          |     |    |     |
| 17             | 0                  | 0              | 17            | White Pine               |                          |     | 17 |     |
| 2,223          | 1,785              | 68             | 370           | Total Forested Acres     | 68                       | 158 | 22 | 190 |
|                | 80%                | 3%             | 17%           | Relative Percent         |                          |     |    |     |

*\*Due to limitations in the current Site Conditions Analysis tool, all nonforested acres are considered available. Future development will enable analysis of nonforested types.*

| Site No.         | Dominant Site Cond Availability | Dominant Site Condition  | Acres | Other Site Condition  | Other Site Condition | Other Site Condition | Other Site Condition |
|------------------|---------------------------------|--|-------|---|----------------------|----------------------|----------------------|
| 1                | Unavailable                     | 5E: Long-Term Retention  | 33    | 2G: Too wet (sensitive soils, does not include access issues) | Unspecified          | Unspecified          | Unspecified          |
| <b>Comments:</b> |                                 |  |       |   |                      |                      |                      |
| 2                | Available                       | 5C: Delay treatment for age/size class diversity or exceptional site quality | 3     | Unspecified   | Unspecified          | Unspecified          | Unspecified          |
| <b>Comments:</b> |                                 |  |       |   |                      |                      |                      |

## Report 4 – Site Conditions

Baraga Mgt. Unit  
Ryan Mattila : Examiner

Compartment: 13  
Year of Entry: 2026

|  |             |  |     |  |             |             |             |
|--|-------------|--|-----|--|-------------|-------------|-------------|
| 3  | Unavailable | 5E: Long-Term Retention  | 38  | 3J: Water quality / BMPs<br>(stream, river, or lake) | Unspecified | Unspecified | Unspecified |
| <b>Comments:</b>   |             |  |     |  |             |             |             |
| 4  | Unavailable | 2G: Too wet (sensitive soils, does not include access issues)                | 16  | Unspecified  | Unspecified | Unspecified | Unspecified |
| <b>Comments:</b>   |             |  |     |  |             |             |             |
| 5  | Available   | 5C: Delay treatment for age/size class diversity or exceptional site quality | 43  | Unspecified  | Unspecified | Unspecified | Unspecified |
| <b>Comments:</b><br>The stands have been hit hard by spruce bud worm and the late spring snow (spring 2023) that broke many of the tops of the remaining balsam and spruce. Hold stand 10 years to get more growth on the birch, maple, and aspen. |             |  |     |  |             |             |             |
| 6  | Unavailable | 2G: Too wet (sensitive soils, does not include access issues)                | 131 | Unspecified  | Unspecified | Unspecified | Unspecified |
| <b>Comments:</b>   |             |  |     |  |             |             |             |
| 7  | Unavailable | 5E: Long-Term Retention  | 27  | 3J: Water quality / BMPs<br>(stream, river, or lake) | Unspecified | Unspecified | Unspecified |
| <b>Comments:</b>   |             |  |     |  |             |             |             |
| 8  | Available   | 5C: Delay treatment for age/size class diversity or exceptional site quality | 6   | Unspecified  | Unspecified | Unspecified | Unspecified |
| <b>Comments:</b>   |             |  |     |  |             |             |             |



## Report 4 – Site Conditions

Baraga Mgt. Unit  
Ryan Mattila : Examiner

Compartment: 13  
Year of Entry: 2026

|  |                    |   |    |  |             |             |             |
|--|--------------------|---|----|--|-------------|-------------|-------------|
| 9  | <b>Unavailable</b> | <b>5E: Long-Term Retention</b>  | 62 | 3J: Water quality / BMPs<br>(stream, river, or lake) | Unspecified | Unspecified | Unspecified |
| <b>Comments:</b>                             |                    |   |    |  |             |             |             |
| 10   | <b>Available</b>   | <b>5C: Delay treatment for age/size class diversity or exceptional site quality</b> | 17 | Unspecified  | Unspecified | Unspecified | Unspecified |
| <b>Comments:</b>                             |                    |   |    |  |             |             |             |
| 11   | <b>Unavailable</b> | <b>5E: Long-Term Retention</b>  | 59 | 3J: Water quality / BMPs<br>(stream, river, or lake) | Unspecified | Unspecified | Unspecified |
| <b>Comments:</b>                             |                    |   |    |  |             |             |             |
| 12   | <b>Unavailable</b> | <b>3L: Other wildlife concerns</b>  | 17 | Unspecified  | Unspecified | Unspecified | Unspecified |
| <b>Comments:</b><br>Thermal Cover for Moose. |                    |   |    |  |             |             |             |
| 13   | <b>Unavailable</b> | <b>2G: Too wet (sensitive soils, does not include access issues)</b>                | 8  | Unspecified  | Unspecified | Unspecified | Unspecified |
| <b>Comments:</b>                             |                    |   |    |  |             |             |             |
| 14   | <b>Unavailable</b> | <b>3L: Other wildlife concerns</b>  | 5  | Unspecified  | Unspecified | Unspecified | Unspecified |
| <b>Comments:</b><br>Thermal Cover for Moose. |                    |   |    |  |             |             |             |

Report 4 – Site Conditions

|                  |             |   |   |   |   |             |             |
|------------------|-------------|---|---|---|---|-------------|-------------|
| 15               | Unavailable | 5E: Long-Term Retention                                       | 8 | 3J: Water quality / BMPs (stream, river, or lake) | 2G: Too wet (sensitive soils, does not include access issues) | Unspecified | Unspecified |
| <b>Comments:</b> |             |   |   |   |   |             |             |
| 30               | Unavailable | 2G: Too wet (sensitive soils, does not include access issues) | 4 | Unspecified                                       | Unspecified   | Unspecified | Unspecified |
| <b>Comments:</b> |             |   |   |   |   |             |             |

Mgt. Unit

Compartment: #Type!

Year of Entry:



## Report 5 – PROPOSED SPECIAL CONSERVATION AREA\* (SCA) DETAILS

\* This is a partial list of SCAs for this compartment. Not included are those areas identified under other Department initiatives (Natural Rivers, Deer Wintering Areas, etc.). Those will be identified in separate, future map and report products.

| SCA Name | SCA Category | Detail Type | Recommendation | Acres |
|----------|--------------|-------------|----------------|-------|
|----------|--------------|-------------|----------------|-------|

---

Comments

---



**Report 6 – EXISTING SPECIAL CONSERVATION AREA DETAILS**

\* This is a list of SCA's for this compartment along with a 1/4 mile buffer surrounding the compartment. Refer to the Special Conservation Area Map for locations of the below listed Conservation Areas.

ERA = Ecological Reference Area  
 HCVA = High Conservation Value Area  
 SCA = Special Conservation Area

| Conservation Area | Type                       | Description  |
|-------------------|----------------------------|--|
| SCA               | Cold Water Lake            | A coldwater lake has temperature and dissolved oxygen conditions that allow naturally-reproduced or stocked trout populations and those of other coldwater fish species to persist from year to year. Suitable conditions for coldwater fishes may occur in Michigan lakes if they are relatively deep, have substantial groundwater inflows, or are located in colder (northern) areas of the state. Such lakes are established by Director's action and designated as trout resources by Fisheries Order 200.  |
| SCA               | Cold Water Stream          | A coldwater stream has temperature and dissolved oxygen conditions that allow naturally-reproduced or stocked trout populations and those of other coldwater fish species (e.g., slimy sculpin) to persist from year to year. Coldwater streams in Michigan typically provide these conditions due to substantial contributions of groundwater to their stream flows. Such streams are established by Director's action and designated as trout resources by Fisheries Order 210.  |
| ERA               | Ecological Reference Areas | Ecological Reference Areas (ERAs) are high quality examples of natural communities that have been identified as Element Occurrences (EOs) by the Michigan Natural Features Inventory (MNFI) within the context of their natural community classification system. Element Occurrences with viability ranks of A (Excellent) or B (Good) and a Global (G) or State (S) element (rarity) ranking of endangered (1), threatened (2), or rare (3) serve as an initial base of ERAs. They may be located upon any ownership in the State. The system is comprised of individual or associations of natural community types that are managed for restoration and maintenance of natural ecological processes and values. The public may submit recommendations for lands as ERAs using the DNR Conservation Area Recommendation Form. |



| Stand | Level 4 Cover Type | Size Density | Acres | Stand Age | BA Range | Managed Site | General Comments |
|-------|--------------------|--------------|-------|-----------|----------|--------------|------------------|
|-------|--------------------|--------------|-------|-----------|----------|--------------|------------------|

| <b>1</b>       | 4110 - Sugar Maple Association | Poletimber Well | 4.6        | 98  | 51-80 | N/A                | 2024 - stand looks good. It was split, and a portion of the stand had the overstory removed now stand 84. This stand was marked through and looks good.2014 - Stand is exhibiting a high degree of dieback |         |              |         |  |
|----------------|--------------------------------|-----------------|------------|-----|-------|--------------------|--|---------|--------------|---------|--|
| Canopy Species |                                | % Cover         | Size Class | DBH | Age   | Sub-Canopy Species |  | Density | Avg. Height  | Size    |  |
| Yellow Birch   |                                | 5               | Log/Pole   | 12  | 98    | Sugar Maple        |  | High    | 10 - 20 feet | Sapling |  |
| Red Maple      |                                | 10              | Pole       | 6   |       | Balsam Fir         |  | Low     | Variable     | Sapling |  |
| Sugar Maple    |                                | 85              | Pole/Log   | 9   | 98    | Red Maple          |  | Medium  | 10 - 20 feet | Sapling |  |

| <b>2</b>       | 4112 - Maple, Beech, Cherry Association | Sawtimber Medium | 6.3        | 109 | 51-80 | N/A                |  |         |              |         |
|----------------|---|------------------|------------|-----|-------|--------------------|--|---------|--------------|---------|
| Canopy Species |   | % Cover          | Size Class | DBH | Age   | Sub-Canopy Species |  | Density | Avg. Height  | Size    |
| American Elm   |   | 5                | Pole       | 8   |       | Yellow Birch       |  | Low     | 10 - 20 feet | Sapling |
| Red Maple      |   | 25               | Log        | 14  |       | Balsam Fir         |  | Low     | 10 - 20 feet | Sapling |
| Yellow Birch   |   | 5                | Log        | 14  |       | Black Cherry       |  | Low     | 10 - 20 feet | Sapling |
| Balsam Fir     |   | 2                | Pole       | 6   |       | Sugar Maple        |  | High    | 10 - 20 feet | Sapling |
| Black Cherry   |   | 3                | Log        | 12  |       | American Elm       |  | Low     | 10 - 20 feet | Sapling |
| Sugar Maple    |   | 59               | Log/Pole   | 10  | 109   | Red Maple          |  | Medium  | 10 - 20 feet | Sapling |
| White Pine     |   | 1                | XLog/Log   | 20  |       |                    |  |         |              |         |

| <b>3</b>       | 4119 - Mixed Northern Hardwoods | Sapling Medium | 12.2       | 6   | 1-50 | N/A                | Stand was cut between 2017 and 2019 as part of "Lost Hen" 11-002-16 by MD Contracting. |         |              |            |
|----------------|---------------------------------|----------------|------------|-----|------|--------------------|--|---------|--------------|------------|
| Canopy Species |                                 | % Cover        | Size Class | DBH | Age  | Sub-Canopy Species |  | Density | Avg. Height  | Size       |
| Yellow Birch   |                                 | 6              | XLog/Log   | 18  |      | Tag Alder          |  | Medium  | 10 - 20 feet | Tall Shrub |
| Red Maple      |                                 | 7              | Sapling    | 1   |      |                    |  |         |              |            |
| American Elm   |                                 | 5              | Pole       | 6   |      |                    |  |         |              |            |
| Black Ash      |                                 | 2              | Sapling    | 1   |      |                    |  |         |              |            |
| White Spruce   |                                 | 10             | Sapling    | 1   |      |                    |  |         |              |            |
| Sugar Maple    |                                 | 55             | Sapling    | 3   | 6    |                    |  |         |              |            |
| Balsam Fir     |                                 | 15             | Sapling    | 1   |      |                    |  |         |              |            |

| <b>4</b>             | 4191 - Mixed Upland Deciduous with Conifer | Sapling Medium | 71.8       | 6   | Immature | N/A | Cut winter 18-19 Humpback Mix |  |  |  |
|----------------------|--|----------------|------------|-----|----------|-----|-------------------------------|--|--|--|
| Canopy Species       |  | % Cover        | Size Class | DBH | Age      |     |                               |  |  |  |
| White Spruce         |  | 5              | Sapling    | 1   | 6        |     |                               |  |  |  |
| Black Cherry         |  | 3              | Pole       | 8   |          |     |                               |  |  |  |
| Black Spruce         |  | 10             | Sapling    | 1   |          |     |                               |  |  |  |
| Paper Birch          |  | 5              | Sapling    | 1   |          |     |                               |  |  |  |
| Northern White Cedar |  | 5              | Log/Pole   | 10  | 86       |     |                               |  |  |  |
| Balsam Fir           |  | 15             | Sapling    | 1   | 6        |     |                               |  |  |  |
| White Pine           |  | 1              | Sapling    | 1   |          |     |                               |  |  |  |
| Yellow Birch         |  | 8              | Log        | 16  | 86       |     |                               |  |  |  |
| Quaking Aspen        |  | 10             | Sapling    | 1   |          |     |                               |  |  |  |
| Red Maple            |  | 28             | Sapling    | 1   | 6        |     |                               |  |  |  |
| Sugar Maple          |  | 10             | Sapling    | 1   |          |     |                               |  |  |  |



| Stand | Level 4 Cover Type | Size Density | Acres | Stand Age | BA Range | Managed Site | General Comments |
|-------|--------------------|--------------|-------|-----------|----------|--------------|------------------|
|-------|--------------------|--------------|-------|-----------|----------|--------------|------------------|

|                       |   |                |                   |            |            |                           |         |
|-----------------------|---|----------------|-------------------|------------|------------|---------------------------|---------|
| <b>5</b>              | 4112 - Maple, Beech, Cherry Association | Sawtimber Well | 3.5               | 95         | 111-140    | N/A                       |         |
| <b>Canopy Species</b> |   | <b>% Cover</b> | <b>Size Class</b> | <b>DBH</b> | <b>Age</b> | <b>Sub-Canopy Species</b> |         |
| Yellow Birch          |   | 5              | Log/Pole          | 13         |            | Balsam Fir                | Sapling |
| White Spruce          |   | 3              | Log/Pole          | 13         |            | Sugar Maple               | Sapling |
| White Pine            |   | 3              | XLog/Log          | 18         |            |                           |         |
| Red Maple             |   | 40             | Log/Pole          | 12         |            |                           |         |
| Sugar Maple           |   | 44             | Log/Pole          | 12         | 95         |                           |         |
| Black Cherry          |   | 5              | Pole/Log          | 9          |            |                           |         |

|          |             |            |      |  |          |    |  |
|----------|-------------|------------|------|--|----------|----|--|
| <b>6</b> | 500 - Water | Nonstocked | 26.0 |  | Immature | No |  |
|----------|-------------|------------|------|--|----------|----|--|

|                       |                                |                  |                   |            |            |                           |  |
|-----------------------|--------------------------------|------------------|-------------------|------------|------------|---------------------------|--|
| <b>7</b>              | 4110 - Sugar Maple Association | Sawtimber Medium | 3.4               | 109        | 51-80      | N/A                       | Stand was cut between 2017 and 2019 as part of "Lost Hen" 11-002-16 by MD Contracting. |
| <b>Canopy Species</b> |                                | <b>% Cover</b>   | <b>Size Class</b> | <b>DBH</b> | <b>Age</b> | <b>Sub-Canopy Species</b> |  |
| Black Cherry          |                                | 12               | Log/Pole          | 10         |            | Sugar Maple               | Sapling  |
| Sugar Maple           |                                | 80               | Log/Pole          | 10         | 109        |                           |  |
| Red Maple             |                                | 5                | Pole              | 9          |            |                           |  |
| Yellow Birch          |                                | 3                | Log               | 16         |            |                           |  |

|                       |                          |                |                   |            |            |                           |   |
|-----------------------|--------------------------|----------------|-------------------|------------|------------|---------------------------|---|
| <b>8</b>              | 6130 - Fir, Aspen, Maple | Sapling Poor   | 18.7              | 6          | Immature   | N/A                       | 2024 - Regeneration is spotty but acceptable. There is a lot of tag elder competition. 2014 - Stand was cut between 2017 and 2019 as part of "Lost Hen" 11-002-16 by MD Contracting. Tagelder understory. |
| <b>Canopy Species</b> |                          | <b>% Cover</b> | <b>Size Class</b> | <b>DBH</b> | <b>Age</b> | <b>Sub-Canopy Species</b> |   |
| Paper Birch           |                          | 2              | Sapling           | 1          |            | Tag Alder                 | Tall Shrub  |
| Quaking Aspen         |                          | 18             | Sapling           | 1          |            | American Elm              | Sapling   |
| Balsam Fir            |                          | 30             | Sapling           | 1          | 6          |                           |   |
| Black Spruce          |                          | 10             | Sapling           | 1          |            |                           |   |
| White Spruce          |                          | 10             | Sapling           | 1          | 6          |                           |   |
| Red Maple             |                          | 15             | Sapling           | 1          |            |                           |   |
| Black Cherry          |                          | 3              | Pole              | 9          |            |                           |   |
| Northern White Cedar  |                          | 5              | Pole              | 9          |            |                           |   |
| Yellow Birch          |                          | 5              | Pole              | 9          |            |                           |   |
| Sugar Maple           |                          | 2              | Sapling           | 1          |            |                           |   |



| Stand | Level 4 Cover Type | Size Density | Acres | Stand Age | BA Range | Managed Site | General Comments |
|-------|--------------------|--------------|-------|-----------|----------|--------------|------------------|
|-------|--------------------|--------------|-------|-----------|----------|--------------|------------------|

|   |                            |              |      |   |          |     |  |
|---|----------------------------|--------------|------|---|----------|-----|--|
| 9 | 4319 - Mixed Upland Forest | Sapling Well | 62.7 | 6 | Immature | N/A | Stand was cut between 2017 and 2019 as part of "Lost Hen" 11-002-16 by MD Contracting. |
|---|----------------------------|--------------|------|---|----------|-----|--|

| Canopy Species       | % Cover | Size Class | DBH | Age |
|----------------------|---------|------------|-----|-----|
| Quaking Aspen        | 20      | Sapling    | 1   | 6   |
| Paper Birch          | 1       | Pole       | 9   |     |
| Northern White Cedar | 5       | Pole       | 9   |     |
| White Spruce         | 9       | Sapling    | 1   |     |
| Balsam Fir           | 25      | Sapling    | 1   | 6   |
| Red Maple            | 25      | Sapling    | 1   | 6   |
| Black Cherry         | 5       | Sapling    | 1   |     |
| Yellow Birch         | 3       | Pole       | 9   |     |
| White Pine           | 2       | XLog/Log   | 20  |     |
| Black Spruce         | 5       | Sapling    | 1   |     |

|    |                                |                  |      |     |        |     |  |
|----|--------------------------------|------------------|------|-----|--------|-----|--|
| 10 | 4110 - Sugar Maple Association | Sawtimber Medium | 16.7 | 109 | 81-110 | N/A | stand is mixed with thicker spots and then areas that are fairly open, but there is good advanced regeneration throughout the stand. the more open areas have some top die back, the thicker areas look good |
|----|--------------------------------|------------------|------|-----|--------|-----|--|

| Canopy Species | % Cover | Size Class | DBH | Age | Sub-Canopy Species | Density | Avg. Height  | Size    |
|----------------|---------|------------|-----|-----|--------------------|---------|--------------|---------|
| Balsam Fir     | 2       | Pole/Log   | 8   |     | Sugar Maple        | High    | 10 - 20 feet | Sapling |
| Black Cherry   | 8       | Log/Pole   | 10  |     | Balsam Fir         | Medium  | 10 - 20 feet | Sapling |
| Sugar Maple    | 80      | Log/Pole   | 10  | 109 | Black Cherry       | Low     | 10 - 20 feet | Sapling |
| Red Maple      | 5       | Log/Pole   | 10  |     | American Elm       | Low     | 10 - 20 feet | Sapling |
| Yellow Birch   | 5       | Log/Pole   | 10  |     |                    |         |              |         |

|    |              |            |     |  |  |    |  |
|----|--------------|------------|-----|--|--|----|--|
| 11 | 3102 - Grass | Nonstocked | 5.7 |  |  | No |  |
|----|--------------|------------|-----|--|--|----|--|

|    |                            |                |     |   |          |     |  |
|----|----------------------------|----------------|-----|---|----------|-----|--|
| 12 | 4319 - Mixed Upland Forest | Sapling Medium | 2.2 | 6 | Immature | N/A | Stand was cut between 2017 and 2019 as part of "Lost Hen" 11-002-16 by MD Contracting. |
|----|----------------------------|----------------|-----|---|----------|-----|--|

| Canopy Species       | % Cover | Size Class | DBH | Age |
|----------------------|---------|------------|-----|-----|
| Northern White Cedar | 5       | Pole       | 8   |     |
| Sugar Maple          | 10      | Sapling    | 1   |     |
| Yellow Birch         | 5       | Log        | 12  |     |
| Balsam Fir           | 35      | Sapling    | 1   | 6   |
| White Spruce         | 5       | Sapling    | 1   |     |
| Black Spruce         | 10      | Sapling    | 1   |     |
| Paper Birch          | 10      | Sapling    | 1   |     |
| Red Maple            | 10      | Sapling    | 1   |     |
| Black Cherry         | 10      | Log/Pole   | 10  |     |

|    |                     |            |     |  |  |    |  |
|----|---------------------|------------|-----|--|--|----|--|
| 13 | 6220 - Alder/willow | Nonstocked | 6.2 |  |  | No |  |
|----|---------------------|------------|-----|--|--|----|--|



| Stand | Level 4 Cover Type | Size Density | Acres | Stand Age | BA Range | Managed Site | General Comments |
|-------|--------------------|--------------|-------|-----------|----------|--------------|------------------|
|-------|--------------------|--------------|-------|-----------|----------|--------------|------------------|

|           |   |                 |      |    |       |     |  |
|-----------|---|-----------------|------|----|-------|-----|--|
| <b>14</b> | 4112 - Maple, Beech, Cherry Association | Poletimber Well | 10.5 | 60 | 51-80 | N/A | Stand was cut between 2017 and 2019 as part of "Lost Hen" 11-002-16 by MD Contracting. |
|-----------|---|-----------------|------|----|-------|-----|--|

| Canopy Species | % Cover | Size Class | DBH | Age |
|----------------|---------|------------|-----|-----|
| Sugar Maple    | 50      | Pole       | 9   | 60  |
| Balsam Fir     | 2       | Pole       | 9   |     |
| White Spruce   | 3       | Pole       | 9   |     |
| Red Maple      | 15      | Pole       | 9   |     |
| Yellow Birch   | 5       | Pole       | 9   |     |
| Black Cherry   | 25      | Pole       | 9   |     |

| Sub-Canopy Species | Density | Avg. Height | Size    |
|--------------------|---------|-------------|---------|
| Balsam Fir         | Low     | Variable    | Sapling |
| Black Cherry       | Medium  | Variable    | Sapling |
| Sugar Maple        | High    | Variable    | Sapling |
| Red Maple          | Medium  | Variable    | Sapling |

|           |                                |                 |      |    |        |     |  |
|-----------|--------------------------------|-----------------|------|----|--------|-----|--|
| <b>15</b> | 4110 - Sugar Maple Association | Poletimber Well | 10.3 | 78 | 81-110 | N/A | Stand was cut between 2017 and 2019 as part of "Lost Hen" 11-002-16 by MD Contracting. |
|-----------|--------------------------------|-----------------|------|----|--------|-----|--|

| Canopy Species | % Cover | Size Class | DBH | Age |
|----------------|---------|------------|-----|-----|
| Black Cherry   | 10      | Pole       | 9   |     |
| Sugar Maple    | 70      | Pole       | 8   | 78  |
| Red Maple      | 20      | Pole       | 8   |     |

| Sub-Canopy Species | Density | Avg. Height | Size    |
|--------------------|---------|-------------|---------|
| Sugar Maple        | Medium  | Variable    | Pole    |
| Balsam Fir         | Low     | Variable    | Sapling |

|           |                            |                |      |   |      |     |  |
|-----------|----------------------------|----------------|------|---|------|-----|--|
| <b>16</b> | 4319 - Mixed Upland Forest | Sapling Medium | 11.4 | 6 | 1-50 | N/A | Stand was cut between 2017 and 2019 as part of "Lost Hen" 11-002-16 by MD Contracting. |
|-----------|----------------------------|----------------|------|---|------|-----|--|

| Canopy Species       | % Cover | Size Class | DBH | Age |
|----------------------|---------|------------|-----|-----|
| Red Maple            | 40      | Sapling    | 1   | 6   |
| Yellow Birch         | 10      | Log        | 16  |     |
| Balsam Fir           | 30      | Sapling    | 1   |     |
| Northern White Cedar | 5       | Pole       | 8   |     |
| White Pine           | 2       | Log        | 12  |     |
| Black Ash            | 5       | Sapling    | 1   |     |
| White Spruce         | 8       | Sapling    | 1   |     |

|           |                                |                |      |     |        |     |  |
|-----------|--------------------------------|----------------|------|-----|--------|-----|--|
| <b>17</b> | 4110 - Sugar Maple Association | Sawtimber Well | 17.7 | 109 | 81-110 | N/A | Stand was cut between 2017 and 2019 as part of "Lost Hen" 11-002-16 by MD Contracting. |
|-----------|--------------------------------|----------------|------|-----|--------|-----|--|

| Canopy Species | % Cover | Size Class | DBH | Age |
|----------------|---------|------------|-----|-----|
| White Spruce   | 2       | Pole       | 9   |     |
| Black Cherry   | 10      | Log/Pole   | 12  |     |
| Red Maple      | 2       | Pole       | 9   |     |
| Sugar Maple    | 86      | Log/Pole   | 10  | 109 |

| Sub-Canopy Species | Density | Avg. Height | Size    |
|--------------------|---------|-------------|---------|
| Sugar Maple        | Low     | Variable    | Pole    |
| Black Cherry       | Low     | Variable    | Sapling |

|           |                           |                 |     |    |  |     |   |
|-----------|---------------------------|-----------------|-----|----|--|-----|---|
| <b>18</b> | 42340 - Upland Spruce/Fir | Poletimber Well | 2.7 | 81 |  | N/A | stand not visited during 2024 inventory |
|-----------|---------------------------|-----------------|-----|----|--|-----|---|

| Canopy Species       | % Cover | Size Class | DBH | Age |
|----------------------|---------|------------|-----|-----|
| Yellow Birch         | 5       | Log        | 12  |     |
| Paper Birch          | 10      | Pole       | 8   |     |
| Balsam Fir           | 30      | Pole       | 8   | 81  |
| White Spruce         | 20      | Pole       | 8   |     |
| Northern White Cedar | 5       | Pole       | 8   |     |
| Red Maple            | 5       | Pole       | 8   |     |
| Black Spruce         | 25      | Pole       | 8   |     |

| Sub-Canopy Species | Density | Avg. Height  | Size    |
|--------------------|---------|--------------|---------|
| Balsam Fir         | Low     | 10 - 20 feet | Sapling |
| Black Spruce       | Medium  | 10 - 20 feet | Sapling |
| American Elm       | Medium  | 10 - 20 feet | Sapling |





| Stand | Level 4 Cover Type | Size Density | Acres | Stand Age | BA Range | Managed Site | General Comments |
|-------|--------------------|--------------|-------|-----------|----------|--------------|------------------|
|-------|--------------------|--------------|-------|-----------|----------|--------------|------------------|

**19** 4110 - Sugar Maple Association Sawtimber Medium 13.7 109 81-110 N/A Stand is still open it has had some blow down and much of the cherry that was left is now dead also opening up the stand.

| Canopy Species | % Cover | Size Class | DBH | Age | Sub-Canopy Species | Density | Avg. Height  | Size    |
|----------------|---------|------------|-----|-----|--------------------|---------|--------------|---------|
| Black Cherry   | 5       | Pole       | 8   |     | Black Cherry       | Low     | 10 - 20 feet | Sapling |
| Yellow Birch   | 5       | Log        | 14  |     | Sugar Maple        | Medium  | 10 - 20 feet | Sapling |
| Sugar Maple    | 80      | Log/Pole   | 12  | 109 |                    |         |              |         |
| Red Maple      | 10      | Pole       | 8   |     |                    |         |              |         |

**20** 6220 - Alder/willow Nonstocked 12.1 No

**21** 42380 - Non Pine Upland Conifer, Mixed Deciduous Poletimber Medium 8.5 71 81-110 N/A

| Canopy Species       | % Cover | Size Class | DBH | Age | Sub-Canopy Species | Density | Avg. Height  | Size    |
|----------------------|---------|------------|-----|-----|--------------------|---------|--------------|---------|
| Yellow Birch         | 10      | Log        | 12  |     | Balsam Fir         | Low     | 10 - 20 feet | Sapling |
| Balsam Fir           | 10      | Pole       | 8   | 71  | Red Maple          | Medium  | 10 - 20 feet | Sapling |
| Northern White Cedar | 10      | Pole       | 8   |     | Black Spruce       | Low     | 10 - 20 feet | Sapling |
| Red Maple            | 20      | Pole       | 8   |     |                    |         |              |         |
| Black Spruce         | 25      | Pole       | 8   | 71  |                    |         |              |         |
| White Spruce         | 15      | Pole       | 8   |     |                    |         |              |         |
| Paper Birch          | 10      | Pole       | 8   |     |                    |         |              |         |

**22** 4112 - Maple, Beech, Cherry Association Sawtimber Medium 4.0 109 81-110 N/A Stand was cut between 2017 and 2019 as part of "Lost Hen" 11-002-16 by MD Contracting.

| Canopy Species       | % Cover | Size Class | DBH | Age | Sub-Canopy Species | Density | Avg. Height  | Size    |
|----------------------|---------|------------|-----|-----|--------------------|---------|--------------|---------|
| Sugar Maple          | 65      | Log/Pole   | 12  | 109 | Balsam Fir         | Medium  | 10 - 20 feet | Sapling |
| Red Maple            | 15      | Log/Pole   | 10  |     | Sugar Maple        | High    | Variable     | Pole    |
| Yellow Birch         | 8       | Log        | 14  |     |                    |         |              |         |
| White Spruce         | 3       | Log        | 12  |     |                    |         |              |         |
| Balsam Fir           | 2       | Pole       | 8   |     |                    |         |              |         |
| Northern White Cedar | 2       | Pole       | 9   |     |                    |         |              |         |
| Black Cherry         | 5       | Pole       | 9   |     |                    |         |              |         |

**23** 42340 - Upland Spruce/Fir Poletimber Well 13.7 81 N/A not visited during the 2024 inventory season

| Canopy Species       | % Cover | Size Class | DBH | Age | Sub-Canopy Species | Density | Avg. Height  | Size    |
|----------------------|---------|------------|-----|-----|--------------------|---------|--------------|---------|
| Balsam Fir           | 30      | Pole       | 8   | 81  | Balsam Fir         | Medium  | 10 - 20 feet | Sapling |
| Red Maple            | 5       | Pole       | 8   |     | Black Spruce       | Low     | 10 - 20 feet | Sapling |
| White Spruce         | 20      | Pole       | 8   |     | Red Maple          | Medium  | 10 - 20 feet | Sapling |
| Yellow Birch         | 5       | Log        | 12  |     |                    |         |              |         |
| Black Spruce         | 25      | Pole       | 8   |     |                    |         |              |         |
| Paper Birch          | 10      | Pole       | 8   |     |                    |         |              |         |
| Northern White Cedar | 5       | Pole       | 8   |     |                    |         |              |         |



| Stand                 | Level 4 Cover Type          | Size Density      | Acres             | Stand Age  | BA Range    | Managed Site              | General Comments   |                    |             |
|-----------------------|-----------------------------|-------------------|-------------------|------------|-------------|---------------------------|--|--------------------|-------------|
| 24                    | 6122 - Black Spruce         | Poletimber Poor   | 8.1               | 82         | Unspecified | N/A                       | not visited during the 2024 inventory season                                   |                    |             |
| <b>Canopy Species</b> |                             | <b>% Cover</b>    | <b>Size Class</b> | <b>DBH</b> | <b>Age</b>  | <b>Sub-Canopy Species</b> | <b>Density</b>   | <b>Avg. Height</b> | <b>Size</b> |
| Northern White Cedar  |                             | 25                | Pole              | 6          |             | Tag Alder                 | Full   | 10 - 20 feet       | Tall Shrub  |
| Black Spruce          |                             | 75                | Pole              | 6          | 82          |                           |  |                    |             |
| 25                    | 6220 - Alder/willow         | Nonstocked        | 19.4              |            |             | No                        |  |                    |             |
| 26                    | 6122 - Black Spruce         | Poletimber Poor   | 3.5               | 82         |             | N/A                       | 2024 - not visited during the 2024 inventory season 2014 - sparse black spruce |                    |             |
| <b>Canopy Species</b> |                             | <b>% Cover</b>    | <b>Size Class</b> | <b>DBH</b> | <b>Age</b>  | <b>Sub-Canopy Species</b> | <b>Density</b>   | <b>Avg. Height</b> | <b>Size</b> |
| Black Spruce          |                             | 75                | Pole              | 6          | 82          | Tag Alder                 | Full   | 10 - 20 feet       | Tall Shrub  |
| Northern White Cedar  |                             | 25                | Pole              | 6          |             |                           |  |                    |             |
| 27                    | 6124 - Lowland Spruce-Fir   | Poletimber Medium | 16.1              | 81         |             | N/A                       | not visited during the 2024 inventory season                                   |                    |             |
| <b>Canopy Species</b> |                             | <b>% Cover</b>    | <b>Size Class</b> | <b>DBH</b> | <b>Age</b>  | <b>Sub-Canopy Species</b> | <b>Density</b>   | <b>Avg. Height</b> | <b>Size</b> |
| Balsam Fir            |                             | 10                | Pole              | 8          |             | Black Spruce              | Low  | 10 - 20 feet       | Sapling     |
| Black Spruce          |                             | 40                | Pole              | 8          | 81          |                           |  |                    |             |
| Northern White Cedar  |                             | 35                | Pole              | 8          |             |                           |  |                    |             |
| Red Maple             |                             | 5                 | Pole              | 8          |             |                           |  |                    |             |
| Paper Birch           |                             | 10                | Pole              | 8          |             |                           |  |                    |             |
| 28                    | 6122 - Black Spruce         | Poletimber Well   | 36.9              | 78         | Unspecified | N/A                       |  |                    |             |
| <b>Canopy Species</b> |                             | <b>% Cover</b>    | <b>Size Class</b> | <b>DBH</b> | <b>Age</b>  | <b>Sub-Canopy Species</b> | <b>Density</b>   | <b>Avg. Height</b> | <b>Size</b> |
| Paper Birch           |                             | 2                 | Pole              | 8          |             | Black Spruce              | Medium   | 5 - 10 feet        | Sapling     |
| Northern White Cedar  |                             | 7                 | Pole              | 8          |             |                           |  |                    |             |
| Black Spruce          |                             | 89                | Pole              | 7          | 78          |                           |  |                    |             |
| Tamarack              |                             | 2                 | Log               | 12         |             |                           |  |                    |             |
| 29                    | 429 - Mixed Upland Conifers | Sawtimber Well    | 5.1               | 98         | 111-140     | N/A                       | not visited during the 2024 inventory season                                   |                    |             |
| <b>Canopy Species</b> |                             | <b>% Cover</b>    | <b>Size Class</b> | <b>DBH</b> | <b>Age</b>  | <b>Sub-Canopy Species</b> | <b>Density</b>   | <b>Avg. Height</b> | <b>Size</b> |
| White Pine            |                             | 45                | XLog/Log          | 18         | 98          | White Spruce              | Low  | 10 - 20 feet       | Sapling     |
| Sugar Maple           |                             | 10                | Pole              | 8          |             | Red Maple                 | Low  | 10 - 20 feet       | Sapling     |
| Black Cherry          |                             | 3                 | Pole              | 8          |             | White Pine                | Low  | 10 - 20 feet       | Sapling     |
| Balsam Fir            |                             | 5                 | Pole              | 8          |             | Balsam Fir                | High   | 10 - 20 feet       | Sapling     |
| Paper Birch           |                             | 3                 | Pole              | 8          |             | Sugar Maple               | Low  | 10 - 20 feet       | Sapling     |
| Tamarack              |                             | 2                 | Pole              | 8          |             |                           |  |                    |             |
| White Spruce          |                             | 10                | Log               | 14         |             |                           |  |                    |             |
| Yellow Birch          |                             | 2                 | Pole              | 8          |             |                           |  |                    |             |
| Northern White Cedar  |                             | 5                 | Pole/Log          | 8          |             |                           |  |                    |             |
| Red Maple             |                             | 10                | Pole              | 8          |             |                           |  |                    |             |
| Black Spruce          |                             | 5                 | Pole              | 6          |             |                           |  |                    |             |



| Stand | Level 4 Cover Type | Size Density | Acres | Stand Age | BA Range | Managed Site | General Comments |
|-------|--------------------|--------------|-------|-----------|----------|--------------|------------------|
|-------|--------------------|--------------|-------|-----------|----------|--------------|------------------|

**30**      6220 - Alder/willow      Nonstocked      50.3                No

**31**      4110 - Sugar Maple Association      Sawtimber Well      8.1      109      111-140      N/A

| Canopy Species | % Cover | Size Class | DBH | Age | Sub-Canopy Species | Density | Avg. Height | Size |
|----------------|---------|------------|-----|-----|--------------------|---------|-------------|------|
| Sugar Maple    | 91      | Log/Pole   | 12  | 109 | Sugar Maple        | Medium  | Variable    | Pole |
| White Pine     | 7       | XLog/Log   | 22  |     |                    |         |             |      |
| Black Cherry   | 2       | Log        | 14  |     |                    |         |             |      |

**32**      6124 - Lowland Spruce-Fir      Poletimber Well      10.6      78      51-80      N/A

| Canopy Species       | % Cover | Size Class | DBH | Age | Sub-Canopy Species   | Density | Avg. Height  | Size       |
|----------------------|---------|------------|-----|-----|----------------------|---------|--------------|------------|
| Tamarack             | 2       | Log        | 12  |     | Red Maple            | Low     | 10 - 20 feet | Sapling    |
| Paper Birch          | 15      | Pole       | 5   |     | White Pine           | Low     | 10 - 20 feet | Sapling    |
| Red Maple            | 5       | Pole       | 7   |     | Balsam Fir           | Low     | 10 - 20 feet | Sapling    |
| Black Spruce         | 25      | Pole       | 6   |     | Northern White Cedar | Low     | 10 - 20 feet | Sapling    |
| Northern White Cedar | 28      | Log        | 12  | 78  | Sugar Maple          | Low     | 10 - 20 feet | Sapling    |
| Balsam Fir           | 25      | Pole       | 7   |     | Tag Alder            | Full    | 10 - 20 feet | Tall Shrub |
|                      |         |            |     |     | White Spruce         | Low     | 10 - 20 feet | Sapling    |

**33**      3102 - Grass      Nonstocked      4.4                No

**34**      429 - Mixed Upland Conifers      Sapling Poor      36.3      8      1-50      N/A

| Canopy Species       | % Cover | Size Class | DBH | Age |
|----------------------|---------|------------|-----|-----|
| Black Spruce         | 10      | Sapling    | 1   |     |
| Paper Birch          | 2       | Sapling    | 1   |     |
| White Pine           | 10      | XLog/Log   | 18  |     |
| Northern White Cedar | 5       | Pole       | 8   |     |
| White Spruce         | 15      | Sapling    | 1   |     |
| Balsam Fir           | 20      | Sapling    | 1   | 8   |
| Yellow Birch         | 5       | Pole       | 8   |     |
| Quaking Aspen        | 10      | Sapling    | 1   |     |
| Red Maple            | 20      | Sapling    | 1   | 8   |
| Black Cherry         | 3       | Pole       | 8   |     |



| Stand | Level 4 Cover Type | Size Density | Acres | Stand Age | BA Range | Managed Site | General Comments |
|-------|--------------------|--------------|-------|-----------|----------|--------------|------------------|
|-------|--------------------|--------------|-------|-----------|----------|--------------|------------------|

**35** 4119 - Mixed Northern Hardwoods Poletimber Well 4.6 74 81-110 N/A

| Canopy Species | % Cover | Size Class | DBH | Age | Sub-Canopy Species | Density | Avg. Height  | Size    |
|----------------|---------|------------|-----|-----|--------------------|---------|--------------|---------|
| Sugar Maple    | 25      | Pole       | 8   | 74  | Red Maple          | Low     | 10 - 20 feet | Sapling |
| Red Maple      | 30      | Pole       | 8   | 74  | White Pine         | Low     | 10 - 20 feet | Sapling |
| Yellow Birch   | 2       | Log        | 14  |     | Sugar Maple        | Medium  | 10 - 20 feet | Sapling |
| Black Cherry   | 5       | Pole       | 8   |     | Balsam Fir         | Low     | 10 - 20 feet | Sapling |
| Balsam Fir     | 10      | Pole       | 6   |     |                    |         |              |         |
| White Pine     | 2       | XLog/Log   | 22  |     |                    |         |              |         |
| White Spruce   | 15      | Pole       | 8   |     |                    |         |              |         |
| Black Spruce   | 11      | Pole       | 6   |     |                    |         |              |         |

**36** 4112 - Maple, Beech, Cherry Association Sawtimber Well 36.1 109 111-140 N/A

| Canopy Species       | % Cover | Size Class | DBH | Age | Sub-Canopy Species | Density | Avg. Height  | Size    |
|----------------------|---------|------------|-----|-----|--------------------|---------|--------------|---------|
| Sugar Maple          | 60      | Log/Pole   | 12  | 109 | Sugar Maple        | High    | 10 - 20 feet | Sapling |
| Red Maple            | 15      | Log        | 13  |     | Balsam Fir         | Medium  | 10 - 20 feet | Sapling |
| Yellow Birch         | 2       | Log        | 14  |     | White Pine         | Medium  | 10 - 20 feet | Sapling |
| Northern White Cedar | 2       | Log        | 12  |     | Black Cherry       | Medium  | 10 - 20 feet | Sapling |
| White Spruce         | 3       | Log        | 14  |     |                    |         |              |         |
| White Pine           | 10      | XLog/Log   | 22  |     |                    |         |              |         |
| Black Cherry         | 8       | Log        | 13  |     |                    |         |              |         |

**37** 4110 - Sugar Maple Association Sawtimber Medium 69.7 109 81-110 N/A

| Canopy Species | % Cover | Size Class | DBH | Age | Sub-Canopy Species | Density | Avg. Height  | Size    |
|----------------|---------|------------|-----|-----|--------------------|---------|--------------|---------|
| Black Cherry   | 3       | Log/Pole   | 12  |     | Sugar Maple        | Medium  | 10 - 20 feet | Sapling |
| Sugar Maple    | 95      | Log/Pole   | 12  | 109 |                    |         |              |         |
| Red Maple      | 2       | Log/Pole   | 12  |     |                    |         |              |         |

**38** 4112 - Maple, Beech, Cherry Association Sawtimber Well 27.9 109 141-170 N/A

| Canopy Species       | % Cover | Size Class | DBH | Age | Sub-Canopy Species | Density | Avg. Height  | Size    |
|----------------------|---------|------------|-----|-----|--------------------|---------|--------------|---------|
| Northern White Cedar | 2       | Log        | 10  |     | Sugar Maple        | Low     | Variable     | Pole    |
| Balsam Fir           | 2       | Pole       | 8   |     | White Spruce       | Low     | 10 - 20 feet | Sapling |
| Yellow Birch         | 5       | Log/Pole   | 13  |     | Balsam Fir         | Low     | 10 - 20 feet | Sapling |
| Black Cherry         | 5       | Log/Pole   | 13  |     |                    |         |              |         |
| White Spruce         | 3       | Log        | 14  |     |                    |         |              |         |
| Sugar Maple          | 70      | Log/Pole   | 13  | 109 |                    |         |              |         |
| Red Maple            | 13      | Log/Pole   | 13  |     |                    |         |              |         |



| Stand | Level 4 Cover Type | Size Density | Acres | Stand Age | BA Range | Managed Site | General Comments |
|-------|--------------------|--------------|-------|-----------|----------|--------------|------------------|
|-------|--------------------|--------------|-------|-----------|----------|--------------|------------------|

**39**      6124 - Lowland Spruce-Fir      Poletimber Medium      15.5      78      Unspecified      N/A

| Canopy Species       | % Cover | Size Class | DBH | Age | Sub-Canopy Species | Density | Avg. Height  | Size       |
|----------------------|---------|------------|-----|-----|--------------------|---------|--------------|------------|
| Balsam Fir           | 25      | Pole       | 6   |     | White Spruce       | Low     | 10 - 20 feet | Sapling    |
| Black Spruce         | 40      | Pole       | 6   | 78  | Tag Alder          | High    | 10 - 20 feet | Tall Shrub |
| Northern White Cedar | 35      | Pole       | 8   |     | Red Maple          | Low     | 10 - 20 feet | Sapling    |
|                      |         |            |     |     | Black Spruce       | Medium  | 10 - 20 feet | Sapling    |

**40**      6128 - Lowland Coniferous, Mixed Deciduous      Sapling Poor      16.0      8      1-50      N/A

| Canopy Species       | % Cover | Size Class | DBH | Age |
|----------------------|---------|------------|-----|-----|
| Paper Birch          | 10      | Sapling    | 1   |     |
| Balsam Fir           | 28      | Sapling    | 1   | 8   |
| Northern White Cedar | 20      | Log/Pole   | 10  |     |
| Yellow Birch         | 5       | Pole       | 9   |     |
| White Spruce         | 12      | Sapling    | 1   |     |
| White Pine           | 2       | XLog/Log   | 20  |     |
| Black Spruce         | 8       | Sapling    | 1   |     |
| Red Maple            | 15      | Sapling    | 1   |     |

**41**      6124 - Lowland Spruce-Fir      Poletimber Poor      17.8      84      Unspecified      N/A

| Canopy Species       | % Cover | Size Class | DBH | Age | Sub-Canopy Species | Density | Avg. Height  | Size       |
|----------------------|---------|------------|-----|-----|--------------------|---------|--------------|------------|
| Black Ash            | 5       | Pole       | 6   |     | Tag Alder          | High    | 10 - 20 feet | Tall Shrub |
| Black Spruce         | 32      | Log        | 10  | 84  |                    |         |              |            |
| Paper Birch          | 3       | Pole       | 6   |     |                    |         |              |            |
| Yellow Birch         | 5       | Pole       | 6   |     |                    |         |              |            |
| Northern White Cedar | 25      | Pole       | 6   |     |                    |         |              |            |
| Balsam Fir           | 30      | Pole       | 6   |     |                    |         |              |            |

**42**      6122 - Black Spruce      Poletimber Well      59.8      88      Unspecified      N/A

| Canopy Species       | % Cover | Size Class | DBH | Age | Sub-Canopy Species   | Density | Avg. Height  | Size       |
|----------------------|---------|------------|-----|-----|----------------------|---------|--------------|------------|
| Yellow Birch         | 5       | Pole       | 8   |     | Red Maple            | Low     | 10 - 20 feet | Sapling    |
| Black Spruce         | 50      | Pole       | 7   | 88  | Black Spruce         | Medium  | 5 - 10 feet  | Sapling    |
| Balsam Fir           | 5       | Pole       | 8   |     | Balsam Fir           | High    | 10 - 20 feet | Sapling    |
| White Spruce         | 20      | Pole       | 8   |     | Northern White Cedar | Low     | 5 - 10 feet  | Sapling    |
| Northern White Cedar | 5       | Pole       | 8   |     | White Spruce         | Low     | 10 - 20 feet | Sapling    |
| Paper Birch          | 3       | Pole       | 8   |     | Tag Alder            | Low     | 10 - 20 feet | Tall Shrub |
| Red Maple            | 5       | Pole       | 8   |     |                      |         |              |            |
| Black Cherry         | 3       | Pole       | 8   |     |                      |         |              |            |
| Sugar Maple          | 2       | Pole       | 8   |     |                      |         |              |            |
| White Pine           | 2       | Log        | 16  |     |                      |         |              |            |



| Stand | Level 4 Cover Type | Size Density | Acres | Stand Age | BA Range | Managed Site | General Comments |
|-------|--------------------|--------------|-------|-----------|----------|--------------|------------------|
|-------|--------------------|--------------|-------|-----------|----------|--------------|------------------|

**43** 4319 - Mixed Upland Forest Sapling Poor 8.6 8 1-50 N/A

| Canopy Species       | % Cover | Size Class | DBH | Age |
|----------------------|---------|------------|-----|-----|
| Yellow Birch         | 3       | Pole       | 8   |     |
| White Spruce         | 14      | Sapling    | 1   |     |
| Northern White Cedar | 8       | Pole       | 8   |     |
| Red Maple            | 20      | Sapling    | 1   | 8   |
| Paper Birch          | 5       | Sapling    | 1   |     |
| White Pine           | 5       | XLog/Log   | 18  |     |
| Sugar Maple          | 10      | Sapling    | 1   |     |
| Quaking Aspen        | 10      | Sapling    | 1   |     |
| Balsam Fir           | 25      | Sapling    | 1   | 8   |

**44** 4112 - Maple, Beech, Cherry Association Sawtimber Medium 5.2 109 51-80 N/A

| Canopy Species       | % Cover | Size Class | DBH | Age | Sub-Canopy Species | Density | Avg. Height | Size    |
|----------------------|---------|------------|-----|-----|--------------------|---------|-------------|---------|
| Sugar Maple          | 66      | Pole/Log   | 9   | 109 | White Spruce       | Low     | Variable    | Sapling |
| Red Maple            | 20      | Log/Pole   | 10  |     | Black Cherry       | Low     | Variable    | Sapling |
| Balsam Fir           | 2       | Pole       | 8   |     | Balsam Fir         | Medium  | Variable    | Sapling |
| Black Cherry         | 5       | Log        | 12  |     | Sugar Maple        | Low     | Variable    | Sapling |
| Yellow Birch         | 5       | Log/Pole   | 12  |     |                    |         |             |         |
| Northern White Cedar | 2       | Log        | 12  |     |                    |         |             |         |

**45** 6220 - Alder/willow Nonstocked 38.8 No

**46** 42320 - Upland Spruce Poletimber Well 11.7 88 Unspecified N/A

| Canopy Species       | % Cover | Size Class | DBH | Age | Sub-Canopy Species   | Density | Avg. Height  | Size       |
|----------------------|---------|------------|-----|-----|----------------------|---------|--------------|------------|
| Sugar Maple          | 2       | Pole       | 8   |     | Tag Alder            | Low     | 10 - 20 feet | Tall Shrub |
| White Pine           | 2       | Log        | 16  |     | Red Maple            | Low     | 10 - 20 feet | Sapling    |
| Yellow Birch         | 5       | Pole       | 8   |     | Balsam Fir           | High    | 10 - 20 feet | Sapling    |
| Black Spruce         | 50      | Pole       | 7   | 88  | White Spruce         | Low     | 10 - 20 feet | Sapling    |
| Paper Birch          | 3       | Pole       | 8   |     | Northern White Cedar | Low     | 5 - 10 feet  | Sapling    |
| Northern White Cedar | 5       | Pole       | 8   |     | Black Spruce         | Medium  | 5 - 10 feet  | Sapling    |
| Red Maple            | 5       | Pole       | 8   |     |                      |         |              |            |
| Black Cherry         | 3       | Pole       | 8   |     |                      |         |              |            |
| White Spruce         | 20      | Pole       | 8   |     |                      |         |              |            |
| Balsam Fir           | 5       | Pole       | 8   |     |                      |         |              |            |



| Stand | Level 4 Cover Type | Size Density | Acres | Stand Age | BA Range | Managed Site | General Comments |
|-------|--------------------|--------------|-------|-----------|----------|--------------|------------------|
|-------|--------------------|--------------|-------|-----------|----------|--------------|------------------|

**47** 4112 - Maple, Beech, Cherry Association Sapling Medium 13.9 28 1-50 N/A

Stand is exhibiting a high degree of dieback. Salvage harvest. Rx a diameter cut of 6"+ DBH. Leave yellow birch 18" + dbh, cedar and white pine.

| Canopy Species       | % Cover | Size Class   | DBH | Age |
|----------------------|---------|--------------|-----|-----|
| White Spruce         | 3       | Sapling      | 2   |     |
| Northern White Cedar | 2       | Log          | 14  |     |
| Black Cherry         | 10      | Sapling/Pole | 3   |     |
| White Pine           | 5       | XLog/Log     | 22  |     |
| Sugar Maple          | 63      | Sapling/Pole | 3   | 28  |
| Red Maple            | 10      | Sapling/Pole | 3   |     |
| Yellow Birch         | 5       | Sapling/Pole | 3   |     |
| Balsam Fir           | 2       | Sapling/Pole | 2   |     |

**48** 4110 - Sugar Maple Association Sawtimber Well 8.6 109 111-140 N/A

| Canopy Species       | % Cover | Size Class | DBH | Age |
|----------------------|---------|------------|-----|-----|
| Red Maple            | 8       | Log        | 12  |     |
| White Spruce         | 2       | Log        | 14  |     |
| Yellow Birch         | 5       | Log        | 14  |     |
| Northern White Cedar | 2       | Log        | 12  |     |
| White Pine           | 3       | XLog/Log   | 22  |     |
| Sugar Maple          | 78      | Log/Pole   | 10  | 109 |
| Black Cherry         | 2       | Log        | 14  |     |

| Sub-Canopy Species | Density | Avg. Height  | Size    |
|--------------------|---------|--------------|---------|
| Sugar Maple        | Medium  | Variable     | Sapling |
| White Spruce       | Low     | 10 - 20 feet | Sapling |

**49** 4113 - R.Maple, Conifer Sapling Medium 46.7 6 1-50 N/A

| Canopy Species       | % Cover | Size Class | DBH | Age |
|----------------------|---------|------------|-----|-----|
| Balsam Fir           | 15      | Sapling    | 1   |     |
| Quaking Aspen        | 5       | Sapling    | 1   |     |
| Black Cherry         | 5       | Pole       | 6   |     |
| White Spruce         | 5       | Sapling    | 1   |     |
| Sugar Maple          | 10      | Sapling    | 1   |     |
| Sugar Maple          | 1       | XLog       | 24  | 128 |
| Black Spruce         | 3       | Sapling    | 1   |     |
| Yellow Birch         | 1       | XLog       | 18  |     |
| Red Maple            | 50      | Sapling    | 1   | 6   |
| Northern White Cedar | 5       | Log        | 12  |     |

| Sub-Canopy Species   | Density | Avg. Height  | Size    |
|----------------------|---------|--------------|---------|
| White Spruce         | Low     | 10 - 20 feet | Sapling |
| Northern White Cedar | Low     | 10 - 20 feet | Sapling |
| White Pine           | Low     | 10 - 20 feet | Sapling |
| Sugar Maple          | Medium  | 10 - 20 feet | Sapling |
| Balsam Fir           | Medium  | 10 - 20 feet | Sapling |
| Red Maple            | Medium  | 10 - 20 feet | Sapling |



| Stand | Level 4 Cover Type | Size Density | Acres | Stand Age | BA Range | Managed Site | General Comments |
|-------|--------------------|--------------|-------|-----------|----------|--------------|------------------|
|-------|--------------------|--------------|-------|-----------|----------|--------------|------------------|

**50** 4112 - Maple, Beech, Cherry Association Sawtimber Well 81.0 109 81-110 N/A

| Canopy Species       | % Cover | Size Class | DBH | Age | Sub-Canopy Species | Density | Avg. Height  | Size    |
|----------------------|---------|------------|-----|-----|--------------------|---------|--------------|---------|
| Northern White Cedar | 2       | Log        | 14  |     | Sugar Maple        | High    | 10 - 20 feet | Sapling |
| Yellow Birch         | 7       | Log        | 14  |     | Balsam Fir         | Low     | 10 - 20 feet | Sapling |
| White Spruce         | 3       | Log        | 14  |     | White Spruce       | Low     | 10 - 20 feet | Sapling |
| Sugar Maple          | 65      | Log/Pole   | 12  | 109 | White Pine         | Low     | 10 - 20 feet | Sapling |
| Red Maple            | 10      | Pole       | 9   |     | Black Cherry       | Medium  | 10 - 20 feet | Sapling |
| Black Cherry         | 8       | Log        | 14  |     |                    |         |              |         |
| White Pine           | 5       | XLog       | 24  |     |                    |         |              |         |

**51** 6220 - Alder/willow Nonstocked 45.1 No

**52** 6128 - Lowland Coniferous, Mixed Deciduous Poletimber Medium 66.8 128 51-80 N/A

| Canopy Species       | % Cover | Size Class | DBH | Age | Sub-Canopy Species   | Density | Avg. Height  | Size       |
|----------------------|---------|------------|-----|-----|----------------------|---------|--------------|------------|
| Red Maple            | 5       | Pole       | 8   |     | Northern White Cedar | Low     | 10 - 20 feet | Sapling    |
| Yellow Birch         | 2       | Log/Pole   | 10  |     | Tag Alder            | Medium  | 5 - 10 feet  | Tall Shrub |
| Paper Birch          | 7       | Log/Pole   | 10  |     | Red Maple            | Medium  | 10 - 20 feet | Sapling    |
| White Spruce         | 3       | Log/Pole   | 11  |     |                      |         |              |            |
| Balsam Fir           | 3       | Pole       | 7   |     |                      |         |              |            |
| Tamarack             | 10      | Pole       | 6   |     |                      |         |              |            |
| Northern White Cedar | 25      | Log        | 10  |     |                      |         |              |            |
| White Pine           | 5       | XLog/Log   | 22  | 95  |                      |         |              |            |
| Black Cherry         | 3       | Pole       | 8   |     |                      |         |              |            |
| Sugar Maple          | 3       | Pole/Log   | 8   |     |                      |         |              |            |
| Black Spruce         | 34      | Pole       | 7   | 128 |                      |         |              |            |

**53** 6122 - Black Spruce Poletimber Poor 22.3 94 1-50 N/A

| Canopy Species       | % Cover | Size Class | DBH | Age | Sub-Canopy Species | Density | Avg. Height  | Size       |
|----------------------|---------|------------|-----|-----|--------------------|---------|--------------|------------|
| White Pine           | 1       | Log/XLog   | 17  |     | Black Spruce       | Low     | 5 - 10 feet  | Sapling    |
| Balsam Fir           | 3       | Pole       | 6   |     | Tag Alder          | Medium  | 10 - 20 feet | Tall Shrub |
| Black Spruce         | 62      | Pole       | 6   | 94  |                    |         |              |            |
| Northern White Cedar | 30      | Pole       | 7   |     |                    |         |              |            |
| Red Maple            | 2       | Pole       | 6   |     |                    |         |              |            |
| Paper Birch          | 2       | Pole       | 6   |     |                    |         |              |            |





| Stand | Level 4 Cover Type | Size Density | Acres | Stand Age | BA Range | Managed Site | General Comments |
|-------|--------------------|--------------|-------|-----------|----------|--------------|------------------|
|-------|--------------------|--------------|-------|-----------|----------|--------------|------------------|

**54** 4119 - Mixed Northern Hardwoods Sapling Medium 11.1 8 Immature N/A old 41 sbw, cut in 2016.

| Canopy Species       | % Cover | Size Class | DBH | Age |
|----------------------|---------|------------|-----|-----|
| Yellow Birch         | 3       | Log        | 14  |     |
| Balsam Fir           | 10      | Sapling    | 1   |     |
| White Spruce         | 3       | Sapling    | 1   | 8   |
| Paper Birch          | 2       | Sapling    | 1   | 8   |
| Northern White Cedar | 2       | Pole       | 8   |     |
| Sugar Maple          | 17      | Sapling    | 1   | 8   |
| White Pine           | 3       | Sapling    | 1   |     |
| Red Maple            | 30      | Sapling    | 1   | 8   |
| Black Cherry         | 10      | Log        | 13  |     |
| White Pine           | 5       | XLog/Log   | 19  |     |
| Black Cherry         | 15      | Sapling    | 1   | 8   |

**55** 6129 - Mixed Coniferous Lowland Forest Poletimber Medium 38.2 94 51-80 N/A

| Canopy Species       | % Cover | Size Class | DBH | Age |
|----------------------|---------|------------|-----|-----|
| Balsam Fir           | 16      | Pole       | 8   |     |
| Northern White Cedar | 36      | Pole       | 8   | 94  |
| White Spruce         | 5       | Pole       | 8   |     |
| White Pine           | 5       | XLog       | 20  |     |
| Paper Birch          | 3       | Pole       | 7   |     |
| Black Spruce         | 25      | Pole       | 8   | 94  |
| Red Maple            | 5       | Pole       | 8   |     |
| Yellow Birch         | 5       | Pole       | 8   |     |

| Sub-Canopy Species | Density | Avg. Height  | Size       |
|--------------------|---------|--------------|------------|
| Balsam Fir         | Medium  | 10 - 20 feet | Sapling    |
| Tag Alder          | Medium  | 10 - 20 feet | Tall Shrub |
| Red Maple          | Medium  | 10 - 20 feet | Sapling    |

**56** 6229 - Mixed lowland shrub Nonstocked 17.2 0 Unspecified No

**57** 4110 - Sugar Maple Association Poletimber Medium 6.1 109 81-110 N/A

Stand is showing some small areas of top dieback. old 41 sbw, cut in 2016.

| Canopy Species | % Cover | Size Class | DBH | Age |
|----------------|---------|------------|-----|-----|
| Sugar Maple    | 85      | Pole/Log   | 8   | 109 |
| Red Maple      | 6       | Pole       | 8   |     |
| Yellow Birch   | 3       | Pole       | 8   |     |
| Black Cherry   | 6       | Pole       | 8   |     |

| Sub-Canopy Species | Density | Avg. Height  | Size    |
|--------------------|---------|--------------|---------|
| Sugar Maple        | Medium  | 10 - 20 feet | Sapling |
| Balsam Fir         | Medium  | 10 - 20 feet | Sapling |
| Paper Birch        | Low     | Variable     | Sapling |
| Black Cherry       | Low     | 10 - 20 feet | Sapling |



| Stand | Level 4 Cover Type | Size Density | Acres | Stand Age | BA Range | Managed Site | General Comments |
|-------|--------------------|--------------|-------|-----------|----------|--------------|------------------|
|-------|--------------------|--------------|-------|-----------|----------|--------------|------------------|

**58** 6128 - Lowland Coniferous, Mixed Deciduous Sapling Poor 6.2 8 Immature N/A old 41 sbw, cut in 2016.

| Canopy Species       | % Cover | Size Class | DBH | Age |
|----------------------|---------|------------|-----|-----|
| Northern White Cedar | 21      | Pole       | 8   | 94  |
| White Pine           | 5       | XLog       | 20  |     |
| Sugar Maple          | 5       | Sapling    | 1   |     |
| Red Maple            | 15      | Sapling    | 1   | 8   |
| Yellow Birch         | 5       | Sapling    | 1   | 8   |
| Balsam Fir           | 21      | Sapling    | 1   | 8   |
| Black Spruce         | 23      | Sapling    | 1   | 8   |
| White Spruce         | 5       | Sapling    | 1   | 8   |

| Sub-Canopy Species | Density | Avg. Height  | Size       |
|--------------------|---------|--------------|------------|
| Tag Alder          | Medium  | 10 - 20 feet | Tall Shrub |

**59** 4112 - Maple, Beech, Cherry Association Sapling Medium 2.1 8 Immature N/A old 41 sbw, cut in 2016.

| Canopy Species | % Cover | Size Class | DBH | Age |
|----------------|---------|------------|-----|-----|
| Red Maple      | 47      | Sapling    | 1   | 8   |
| Sugar Maple    | 33      | Sapling    | 1   | 8   |
| White Spruce   | 3       | Sapling    | 1   | 8   |
| Quaking Aspen  | 5       | Sapling    | 2   |     |
| Black Cherry   | 3       | Sapling    | 1   | 8   |
| White Pine     | 2       | Sapling    | 2   |     |
| Balsam Fir     | 7       | Sapling    | 1   | 8   |

**60** 3102 - Grass Nonstocked 25.6 No

**61** 4119 - Mixed Northern Hardwoods Sapling Poor 140.9 28 1-50 N/A

| Canopy Species       | % Cover | Size Class   | DBH | Age |
|----------------------|---------|--------------|-----|-----|
| Red Maple            | 15      | Sapling/Pole | 3   |     |
| Yellow Birch         | 3       | Sapling      | 3   |     |
| Balsam Fir           | 10      | Sapling/Pole | 3   |     |
| White Spruce         | 3       | Sapling      | 2   |     |
| White Pine           | 1       | XLog         | 24  |     |
| Black Cherry         | 10      | Sapling/Pole | 3   |     |
| Sugar Maple          | 53      | Sapling/Pole | 3   | 28  |
| Yellow Birch         | 2       | XLog/Log     | 19  |     |
| Northern White Cedar | 3       | Log          | 10  |     |



| Stand | Level 4 Cover Type | Size Density | Acres | Stand Age | BA Range | Managed Site | General Comments |
|-------|--------------------|--------------|-------|-----------|----------|--------------|------------------|
|-------|--------------------|--------------|-------|-----------|----------|--------------|------------------|

**62** 4311 - Pine, Aspen Mix Poletimber Well 7.3 47 81-110 N/A

| Canopy Species | % Cover | Size Class | DBH | Age | Sub-Canopy Species | Density | Avg. Height  | Size    |
|----------------|---------|------------|-----|-----|--------------------|---------|--------------|---------|
| Balsam Fir     | 10      | Pole       | 6   |     | Black Cherry       | Low     | 10 - 20 feet | Sapling |
| Black Spruce   | 5       | Pole       | 5   |     | Balsam Fir         | Low     | 10 - 20 feet | Sapling |
| White Pine     | 30      | XLog/Log   | 22  |     | Yellow Birch       | Medium  | 10 - 20 feet | Sapling |
| Black Cherry   | 3       | Pole       | 5   |     |                    |         |              |         |
| Yellow Birch   | 2       | Pole       | 5   |     |                    |         |              |         |
| Paper Birch    | 3       | Pole       | 5   |     |                    |         |              |         |
| Quaking Aspen  | 45      | Pole       | 7   | 47  |                    |         |              |         |
| Red Maple      | 2       | Pole       | 5   |     |                    |         |              |         |

**63** 4134 - Aspen, Spruce/Fir Poletimber Well 54.2 44 1-50 N/A

| Canopy Species       | % Cover | Size Class | DBH | Age | Sub-Canopy Species | Density | Avg. Height  | Size       |
|----------------------|---------|------------|-----|-----|--------------------|---------|--------------|------------|
| Paper Birch          | 3       | Pole       | 5   |     | Tag Alder          | Low     | 10 - 20 feet | Tall Shrub |
| Balsam Fir           | 15      | Pole       | 5   |     | Red Maple          | Medium  | 10 - 20 feet | Sapling    |
| White Spruce         | 5       | Pole       | 5   |     | Balsam Fir         | Medium  | 10 - 20 feet | Sapling    |
| Quaking Aspen        | 55      | Pole       | 5   | 44  |                    |         |              |            |
| Red Maple            | 3       | Pole       | 5   |     |                    |         |              |            |
| White Pine           | 5       | Log/Pole   | 12  |     |                    |         |              |            |
| Yellow Birch         | 2       | Pole       | 5   |     |                    |         |              |            |
| Black Cherry         | 5       | Pole       | 5   |     |                    |         |              |            |
| Sugar Maple          | 2       | Pole       | 5   |     |                    |         |              |            |
| Tamarack             | 3       | Pole       | 5   |     |                    |         |              |            |
| Northern White Cedar | 2       | Pole       | 5   |     |                    |         |              |            |

**64** 6220 - Alder/willow Nonstocked 22.6 No

**65** 4319 - Mixed Upland Forest Poletimber Well 35.2 95 81-110 N/A

| Canopy Species | % Cover | Size Class | DBH | Age | Sub-Canopy Species | Density | Avg. Height  | Size    |
|----------------|---------|------------|-----|-----|--------------------|---------|--------------|---------|
| Paper Birch    | 25      | Pole       | 6   |     | White Pine         | Low     | 10 - 20 feet | Sapling |
| Balsam Fir     | 10      | Pole       | 5   | 48  | Balsam Fir         | High    | 10 - 20 feet | Sapling |
| Black Spruce   | 3       | Pole       | 5   |     | White Spruce       | Medium  | 10 - 20 feet | Sapling |
| Quaking Aspen  | 10      | Pole       | 7   |     | Black Spruce       | Low     | 10 - 20 feet | Sapling |
| Yellow Birch   | 3       | Pole       | 5   |     | Red Maple          | Medium  | 10 - 20 feet | Sapling |
| Black Cherry   | 5       | Pole       | 5   |     |                    |         |              |         |
| Red Maple      | 7       | Pole       | 5   |     |                    |         |              |         |
| White Pine     | 30      | XLog/Log   | 20  | 95  |                    |         |              |         |
| Tamarack       | 2       | Pole       | 5   |     |                    |         |              |         |
| White Spruce   | 5       | Pole       | 9   |     |                    |         |              |         |



| Stand | Level 4 Cover Type | Size Density | Acres | Stand Age | BA Range | Managed Site | General Comments |
|-------|--------------------|--------------|-------|-----------|----------|--------------|------------------|
|-------|--------------------|--------------|-------|-----------|----------|--------------|------------------|

**66** 4319 - Mixed Upland Forest Poletimber Well 13.2 46 111-140 N/A Stand was cut in 1978 "Tioga Creek Conifer Block 11-003-78A"

| Canopy Species       | % Cover | Size Class | DBH | Age | Sub-Canopy Species | Density | Avg. Height  | Size       |
|----------------------|---------|------------|-----|-----|--------------------|---------|--------------|------------|
| Red Maple            | 25      | Pole/Log   | 8   | 46  | Tag Alder          | Medium  | 10 - 20 feet | Tall Shrub |
| Sugar Maple          | 15      | Pole       | 7   |     | Balsam Fir         | High    | 10 - 20 feet | Sapling    |
| White Pine           | 2       | XLog/Log   | 18  |     | Red Maple          | Medium  | 10 - 20 feet | Sapling    |
| Tamarack             | 3       | Pole       | 7   |     |                    |         |              |            |
| Balsam Fir           | 17      | Pole       | 5   |     |                    |         |              |            |
| White Spruce         | 7       | Pole       | 5   |     |                    |         |              |            |
| Black Spruce         | 16      | Pole       | 5   | 46  |                    |         |              |            |
| Northern White Cedar | 5       | Pole       | 6   | 98  |                    |         |              |            |
| Yellow Birch         | 5       | Pole       | 5   |     |                    |         |              |            |
| Black Cherry         | 5       | Pole       | 5   |     |                    |         |              |            |

**67** 6220 - Alder/willow Nonstocked 16.3 No

**68** 4112 - Maple, Beech, Cherry Association Sapling Medium 8.8 8 Immature N/A Stand is exhibiting a high degree of dieback (40-50%).

| Canopy Species | % Cover | Size Class   | DBH | Age |
|----------------|---------|--------------|-----|-----|
| Sugar Maple    | 48      | Sapling/Pole | 3   | 8   |
| Yellow Birch   | 1       | Pole/Log     | 9   |     |
| White Pine     | 2       | XLog/Log     | 22  |     |
| Red Maple      | 39      | Sapling/Pole | 3   |     |
| Balsam Fir     | 5       | Sapling/Pole | 4   |     |
| Black Cherry   | 5       | Sapling      | 1   |     |

**69** 6128 - Lowland Coniferous, Mixed Deciduous Poletimber Medium 7.7 95 N/A

| Canopy Species       | % Cover | Size Class   | DBH | Age | Sub-Canopy Species | Density | Avg. Height  | Size    |
|----------------------|---------|--------------|-----|-----|--------------------|---------|--------------|---------|
| Northern White Cedar | 14      | Pole/Sapling | 5   |     | Sugar Maple        | Low     | 10 - 20 feet | Sapling |
| Paper Birch          | 5       | Sapling      | 3   |     | Balsam Fir         | High    | 10 - 20 feet | Sapling |
| Balsam Fir           | 15      | Pole         | 5   |     | Black Cherry       | Low     | 10 - 20 feet | Sapling |
| Black Spruce         | 15      | Sapling/Pole | 4   |     |                    |         |              |         |
| White Pine           | 18      | Log          | 16  | 95  |                    |         |              |         |
| Black Cherry         | 5       | Pole         | 5   |     |                    |         |              |         |
| Red Maple            | 15      | Sapling/Pole | 3   |     |                    |         |              |         |
| Tamarack             | 5       | Pole         | 5   |     |                    |         |              |         |
| Quaking Aspen        | 8       | Pole         | 5   | 46  |                    |         |              |         |



| Stand | Level 4 Cover Type | Size Density | Acres | Stand Age | BA Range | Managed Site | General Comments |
|-------|--------------------|--------------|-------|-----------|----------|--------------|------------------|
|-------|--------------------|--------------|-------|-----------|----------|--------------|------------------|

**70** 429 - Mixed Upland Conifers Poletimber Well 7.9 64 81-110 N/A

| Canopy Species       | % Cover | Size Class | DBH | Age | Sub-Canopy Species | Density | Avg. Height  | Size    |
|----------------------|---------|------------|-----|-----|--------------------|---------|--------------|---------|
| Black Ash            | 2       | Pole       | 8   |     | White Spruce       | Low     | 10 - 20 feet | Sapling |
| White Pine           | 15      | XLog/Log   | 18  |     | Red Maple          | Medium  | 10 - 20 feet | Sapling |
| Balsam Fir           | 20      | Pole       | 8   | 64  | Balsam Fir         | High    | 10 - 20 feet | Sapling |
| White Spruce         | 5       | Pole       | 8   |     |                    |         |              |         |
| Black Spruce         | 15      | Pole       | 8   |     |                    |         |              |         |
| Yellow Birch         | 10      | Pole       | 8   |     |                    |         |              |         |
| Tamarack             | 3       | Pole/Log   | 9   |     |                    |         |              |         |
| Red Maple            | 15      | Pole       | 8   |     |                    |         |              |         |
| Quaking Aspen        | 5       | Pole/Log   | 9   |     |                    |         |              |         |
| Paper Birch          | 8       | Pole       | 8   |     |                    |         |              |         |
| Northern White Cedar | 2       | Pole/Log   | 8   |     |                    |         |              |         |

**71** 6220 - Alder/willow Nonstocked 8.7 No

**72** 4319 - Mixed Upland Forest Poletimber Well 49.6 45 51-80 N/A

| Canopy Species       | % Cover | Size Class | DBH | Age | Sub-Canopy Species | Density | Avg. Height  | Size    |
|----------------------|---------|------------|-----|-----|--------------------|---------|--------------|---------|
| White Spruce         | 5       | Pole       | 5   |     | Balsam Fir         | High    | 10 - 20 feet | Sapling |
| Black Spruce         | 15      | Pole       | 5   |     | White Spruce       | Low     | 10 - 20 feet | Sapling |
| Red Maple            | 3       | Pole       | 5   |     | Black Cherry       | Low     | 10 - 20 feet | Sapling |
| White Pine           | 10      | XLog/Log   | 18  |     | Red Maple          | Low     | 10 - 20 feet | Sapling |
| Quaking Aspen        | 33      | Pole       | 5   | 45  |                    |         |              |         |
| Yellow Birch         | 2       | Pole       | 5   |     |                    |         |              |         |
| Red Pine             | 1       | Log        | 16  |     |                    |         |              |         |
| Paper Birch          | 15      | Pole       | 5   |     |                    |         |              |         |
| Tamarack             | 6       | Pole       | 5   |     |                    |         |              |         |
| Northern White Cedar | 5       | Log        | 12  |     |                    |         |              |         |
| Balsam Fir           | 5       | Pole       | 5   |     |                    |         |              |         |

**73** 4112 - Maple, Beech, Cherry Association Sawtimber Medium 6.9 95 81-110 N/A

| Canopy Species | % Cover | Size Class | DBH | Age | Sub-Canopy Species | Density | Avg. Height | Size    |
|----------------|---------|------------|-----|-----|--------------------|---------|-------------|---------|
| White Spruce   | 3       | Log/Pole   | 13  |     | Balsam Fir         | High    | Variable    | Sapling |
| White Pine     | 3       | XLog/Log   | 18  |     | Sugar Maple        | Medium  | Variable    | Sapling |
| Black Cherry   | 5       | Pole/Log   | 9   |     |                    |         |             |         |
| Red Maple      | 40      | Log/Pole   | 12  |     |                    |         |             |         |
| Sugar Maple    | 44      | Log/Pole   | 12  | 95  |                    |         |             |         |
| Yellow Birch   | 5       | Log/Pole   | 13  |     |                    |         |             |         |



| Stand | Level 4 Cover Type | Size Density | Acres | Stand Age | BA Range | Managed Site | General Comments |
|-------|--------------------|--------------|-------|-----------|----------|--------------|------------------|
|-------|--------------------|--------------|-------|-----------|----------|--------------|------------------|

**74** 4191 - Mixed Upland Deciduous with Conifer      Sapling Medium      14.5      6      Immature      N/A

| Canopy Species | % Cover | Size Class | DBH | Age |
|----------------|---------|------------|-----|-----|
| White Pine     | 7       | XLog/Log   | 20  |     |
| Paper Birch    | 15      | Sapling    | 1   |     |
| Red Pine       | 1       | Log        | 16  |     |
| Sugar Maple    | 15      | Sapling    | 1   |     |
| Tamarack       | 2       | Pole       | 8   |     |
| Red Maple      | 25      | Sapling    | 1   | 6   |
| Balsam Fir     | 15      | Sapling    | 1   |     |
| Quaking Aspen  | 5       | Sapling    | 1   |     |
| White Spruce   | 10      | Sapling    | 1   |     |
| Black Cherry   | 5       | Sapling    | 1   |     |

**75** 4112 - Maple, Beech, Cherry Association      Sawtimber Well      32.2      109      81-110      N/A

| Canopy Species | % Cover | Size Class | DBH | Age | Sub-Canopy Species | Density | Avg. Height  | Size    |
|----------------|---------|------------|-----|-----|--------------------|---------|--------------|---------|
| Red Maple      | 28      | Log/Pole   | 13  |     | Sugar Maple        | High    | 10 - 20 feet | Sapling |
| Yellow Birch   | 2       | Log        | 12  |     | Black Cherry       | Low     | 10 - 20 feet | Sapling |
| White Spruce   | 3       | Log        | 14  |     | Red Maple          | Medium  | 10 - 20 feet | Sapling |
| White Pine     | 2       | XLog/Log   | 18  |     | Balsam Fir         | Low     | 10 - 20 feet | Sapling |
| Black Cherry   | 5       | Log        | 14  |     |                    |         |              |         |
| Sugar Maple    | 60      | Log/Pole   | 13  | 109 |                    |         |              |         |

**76** 4319 - Mixed Upland Forest      Poletimber Well      23.4      46      81-110      N/A

| Canopy Species       | % Cover | Size Class   | DBH | Age | Sub-Canopy Species | Density | Avg. Height  | Size    |
|----------------------|---------|--------------|-----|-----|--------------------|---------|--------------|---------|
| Quaking Aspen        | 26      | Pole         | 7   | 46  | White Spruce       | Low     | 10 - 20 feet | Sapling |
| Paper Birch          | 5       | Pole         | 5   |     | Red Maple          | Low     | 10 - 20 feet | Sapling |
| Black Spruce         | 10      | Pole         | 5   |     | Balsam Fir         | High    | 10 - 20 feet | Sapling |
| Northern White Cedar | 10      | Log          | 12  |     | Black Cherry       | Low     | 10 - 20 feet | Sapling |
| Red Maple            | 15      | Log/Pole     | 11  | 85  |                    |         |              |         |
| White Pine           | 2       | XLog/Log     | 18  |     |                    |         |              |         |
| Balsam Fir           | 10      | Pole         | 5   |     |                    |         |              |         |
| White Spruce         | 5       | Pole         | 5   |     |                    |         |              |         |
| Yellow Birch         | 5       | Log          | 14  |     |                    |         |              |         |
| Tamarack             | 12      | Pole/Sapling | 6   |     |                    |         |              |         |



| Stand | Level 4 Cover Type | Size Density | Acres | Stand Age | BA Range | Managed Site | General Comments |
|-------|--------------------|--------------|-------|-----------|----------|--------------|------------------|
|-------|--------------------|--------------|-------|-----------|----------|--------------|------------------|

**77** 6132 - Mixed Lowland Forest with Cedar Sapling Medium 7.8 8 Immature N/A

| Canopy Species       | % Cover | Size Class | DBH | Age | Sub-Canopy Species | Density | Avg. Height | Size       |
|----------------------|---------|------------|-----|-----|--------------------|---------|-------------|------------|
| Paper Birch          | 5       | Sapling    | 1   |     | Tag Alder          | High    | 5 - 10 feet | Tall Shrub |
| Red Maple            | 30      | Sapling    | 1   | 8   |                    |         |             |            |
| Black Spruce         | 7       | Sapling    | 1   |     |                    |         |             |            |
| Black Ash            | 10      | Sapling    | 1   | 8   |                    |         |             |            |
| Northern White Cedar | 20      | Log/Pole   | 12  |     |                    |         |             |            |
| Balsam Fir           | 25      | Sapling    | 1   |     |                    |         |             |            |
| Yellow Birch         | 3       | Log/Pole   | 12  |     |                    |         |             |            |

**78** 429 - Mixed Upland Conifers Sapling Medium 6.1 8 1-50 N/A

| Canopy Species       | % Cover | Size Class | DBH | Age |
|----------------------|---------|------------|-----|-----|
| White Pine           | 5       | XLog/Log   | 20  |     |
| Northern White Cedar | 5       | Log/Pole   | 10  |     |
| White Spruce         | 15      | Sapling    | 1   |     |
| Black Spruce         | 10      | Sapling    | 1   |     |
| Yellow Birch         | 10      | Pole       | 6   |     |
| Balsam Fir           | 27      | Sapling    | 1   | 8   |
| Red Maple            | 18      | Sapling    | 1   |     |
| Paper Birch          | 10      | Sapling    | 1   |     |

**79** 4319 - Mixed Upland Forest Poletimber Well 6.5 83 111-140 N/A

| Canopy Species       | % Cover | Size Class | DBH | Age |
|----------------------|---------|------------|-----|-----|
| Northern White Cedar | 15      | Pole/Log   | 9   |     |
| Yellow Birch         | 5       | Log/Pole   | 12  |     |
| Black Spruce         | 15      | Pole       | 7   |     |
| White Spruce         | 15      | Log/Pole   | 13  |     |
| White Pine           | 10      | XLog/Log   | 18  |     |
| Red Maple            | 25      | Pole/Log   | 9   | 83  |
| Paper Birch          | 10      | Pole/Log   | 8   |     |
| Sugar Maple          | 5       | Log/Pole   | 10  |     |



| Stand | Level 4 Cover Type | Size Density | Acres | Stand Age | BA Range | Managed Site | General Comments |
|-------|--------------------|--------------|-------|-----------|----------|--------------|------------------|
|-------|--------------------|--------------|-------|-----------|----------|--------------|------------------|

**80**      4134 - Aspen, Spruce/Fir      Poletimber Well      15.1      44      1-50      N/A

| Canopy Species       | % Cover | Size Class | DBH | Age | Sub-Canopy Species | Density | Avg. Height  | Size       |
|----------------------|---------|------------|-----|-----|--------------------|---------|--------------|------------|
| White Spruce         | 5       | Pole       | 5   |     | Balsam Fir         | Medium  | 10 - 20 feet | Sapling    |
| Paper Birch          | 3       | Pole       | 5   |     | Tag Alder          | Low     | 10 - 20 feet | Tall Shrub |
| Northern White Cedar | 2       | Pole       | 5   |     | Red Maple          | Medium  | 10 - 20 feet | Sapling    |
| Quaking Aspen        | 55      | Pole       | 5   | 44  |                    |         |              |            |
| Balsam Fir           | 15      | Pole       | 5   |     |                    |         |              |            |
| Yellow Birch         | 2       | Pole       | 5   |     |                    |         |              |            |
| Black Cherry         | 5       | Pole       | 5   |     |                    |         |              |            |
| Sugar Maple          | 2       | Pole       | 5   |     |                    |         |              |            |
| Tamarack             | 3       | Pole       | 5   |     |                    |         |              |            |
| Red Maple            | 3       | Pole       | 5   |     |                    |         |              |            |
| White Pine           | 5       | Log/Pole   | 12  |     |                    |         |              |            |

**81**      6124 - Lowland Spruce-Fir      Sapling Medium      7.1      8      1-50      N/A

| Canopy Species       | % Cover | Size Class | DBH | Age | Sub-Canopy Species | Density | Avg. Height  | Size       |
|----------------------|---------|------------|-----|-----|--------------------|---------|--------------|------------|
| White Spruce         | 15      | Sapling    | 1   | 8   | Tag Alder          | Full    | 10 - 20 feet | Tall Shrub |
| Balsam Fir           | 25      | Sapling    | 1   | 8   |                    |         |              |            |
| Yellow Birch         | 5       | Pole       | 7   |     |                    |         |              |            |
| Northern White Cedar | 7       | Log        | 12  |     |                    |         |              |            |
| Black Spruce         | 10      | Sapling    | 1   |     |                    |         |              |            |
| Red Maple            | 19      | Sapling    | 1   |     |                    |         |              |            |
| Black Cherry         | 2       | Pole       | 7   |     |                    |         |              |            |
| Sugar Maple          | 2       | Sapling    | 1   |     |                    |         |              |            |
| Tamarack             | 2       | Sapling    | 1   |     |                    |         |              |            |
| American Elm         | 3       | Pole       | 7   |     |                    |         |              |            |
| White Pine           | 10      | XLog/Log   | 20  |     |                    |         |              |            |





| Stand | Level 4 Cover Type | Size Density | Acres | Stand Age | BA Range | Managed Site | General Comments |
|-------|--------------------|--------------|-------|-----------|----------|--------------|------------------|
|-------|--------------------|--------------|-------|-----------|----------|--------------|------------------|

**82** 6128 - Lowland Coniferous, Mixed Deciduous Sapling Medium 6.8 8 1-50 N/A

| Canopy Species       | % Cover | Size Class    | DBH | Age |
|----------------------|---------|---------------|-----|-----|
| White Spruce         | 5       | Sapling       | 1   | 8   |
| Balsam Fir           | 20      | Sapling       | 1   |     |
| Tamarack             | 2       | Sapling       | 1   |     |
| Northern White Cedar | 15      | Log           | 12  |     |
| Black Spruce         | 10      | Sapling       | 1   |     |
| Yellow Birch         | 5       | Pole          | 7   |     |
| Quaking Aspen        | 4       | Sapling       | 1   |     |
| Sugar Maple          | 2       | Sapling       | 1   |     |
| White Pine           | 10      | Log/Pole/XLog | 16  |     |
| Red Maple            | 25      | Sapling       | 1   | 8   |
| Black Cherry         | 2       | Pole          | 7   |     |

| Sub-Canopy Species | Density | Avg. Height  | Size       |
|--------------------|---------|--------------|------------|
| Tag Alder          | Full    | 10 - 20 feet | Tall Shrub |

**83** 429 - Mixed Upland Conifers Poletimber Well 36.2 86 81-110 N/A

| Canopy Species       | % Cover | Size Class | DBH | Age |
|----------------------|---------|------------|-----|-----|
| Balsam Fir           | 15      | Pole       | 8   | 86  |
| White Spruce         | 3       | Log        | 14  |     |
| Northern White Cedar | 25      | Log/Pole   | 10  |     |
| Black Spruce         | 15      | Pole       | 8   |     |
| Sugar Maple          | 5       | Pole/Log   | 8   |     |
| White Pine           | 2       | XLog/Log   | 18  |     |
| Red Maple            | 30      | Pole       | 8   | 86  |
| Yellow Birch         | 5       | Log        | 16  |     |

| Sub-Canopy Species | Density | Avg. Height  | Size    |
|--------------------|---------|--------------|---------|
| Yellow Birch       | Low     | 10 - 20 feet | Sapling |
| Red Maple          | Medium  | 10 - 20 feet | Sapling |
| American Elm       | Low     | 10 - 20 feet | Sapling |
| Balsam Fir         | Medium  | 10 - 20 feet | Sapling |
| Sugar Maple        | Low     | 10 - 20 feet | Sapling |

**84** 4139 - Aspen, Mixed Deciduous Sapling Well 3.9 6 1-50 N/A Stand was cut in 18-19 harvesting everything 6+

| Canopy Species | % Cover | Size Class | DBH | Age |
|----------------|---------|------------|-----|-----|
| Red Maple      | 15      | Sapling    | 1   |     |
| Yellow Birch   | 5       | Sapling    | 1   |     |
| Quaking Aspen  | 55      | Sapling    | 1   | 6   |
| Sugar Maple    | 25      | Sapling    | 2   | 35  |



| Stand | Level 4 Cover Type | Size Density | Acres | Stand Age | BA Range | Managed Site | General Comments |
|-------|--------------------|--------------|-------|-----------|----------|--------------|------------------|
|-------|--------------------|--------------|-------|-----------|----------|--------------|------------------|

**85** 429 - Mixed Upland Conifers Poletimber Well 12.0 78 81-110 N/A

| Canopy Species       | % Cover | Size Class | DBH | Age | Sub-Canopy Species | Density | Avg. Height  | Size    |
|----------------------|---------|------------|-----|-----|--------------------|---------|--------------|---------|
| Red Maple            | 19      | Pole       | 9   |     | Sugar Maple        | Low     | 10 - 20 feet | Sapling |
| Black Cherry         | 5       | Pole       | 9   |     | Red Maple          | Low     | Variable     | Sapling |
| Yellow Birch         | 2       | Pole       | 9   |     | Balsam Fir         | High    | Variable     | Sapling |
| White Pine           | 5       | XLog/Log   | 20  |     | White Spruce       | Medium  | 10 - 20 feet | Sapling |
| Quaking Aspen        | 2       | Pole       | 9   |     | Black Spruce       | Low     | 10 - 20 feet | Sapling |
| Balsam Fir           | 15      | Pole       | 9   | 78  |                    |         |              |         |
| White Spruce         | 20      | Pole       | 9   | 78  |                    |         |              |         |
| Black Spruce         | 15      | Pole       | 9   |     |                    |         |              |         |
| Northern White Cedar | 5       | Pole       | 9   |     |                    |         |              |         |
| Paper Birch          | 10      | Pole       | 9   |     |                    |         |              |         |
| Tamarack             | 2       | Log/Pole   | 13  |     |                    |         |              |         |

**86** 42340 - Upland Spruce/Fir Poletimber Medium 11.0 80 51-80 N/A Tagalder understory.

| Canopy Species       | % Cover | Size Class | DBH | Age | Sub-Canopy Species | Density | Avg. Height  | Size       |
|----------------------|---------|------------|-----|-----|--------------------|---------|--------------|------------|
| Paper Birch          | 2       | Pole       | 9   |     | American Elm       | Low     | 10 - 20 feet | Sapling    |
| Balsam Fir           | 20      | Pole       | 9   |     | Tag Alder          | Medium  | 10 - 20 feet | Tall Shrub |
| Quaking Aspen        | 3       | Pole       | 9   |     | Balsam Fir         | Medium  | 10 - 20 feet | Sapling    |
| White Spruce         | 25      | Log/Pole   | 12  | 80  |                    |         |              |            |
| Red Maple            | 10      | Pole       | 9   |     |                    |         |              |            |
| Black Cherry         | 3       | Pole       | 9   |     |                    |         |              |            |
| Yellow Birch         | 5       | Pole       | 9   |     |                    |         |              |            |
| Sugar Maple          | 5       | Pole/Log   | 8   |     |                    |         |              |            |
| Black Spruce         | 20      | Pole       | 9   |     |                    |         |              |            |
| American Elm         | 2       | Pole       | 9   |     |                    |         |              |            |
| Northern White Cedar | 5       | Pole       | 9   |     |                    |         |              |            |

**87** 42340 - Upland Spruce/Fir Sapling Well 2.1 6 Immature N/A Stand was cut between 2017 and 2019 as part of "Lost Hen" 11-002-16 by MD Contracting.

| Canopy Species       | % Cover | Size Class | DBH | Age |
|----------------------|---------|------------|-----|-----|
| Balsam Fir           | 30      | Sapling    | 1   | 6   |
| Black Spruce         | 15      | Sapling    | 1   |     |
| White Spruce         | 15      | Sapling    | 1   |     |
| Red Maple            | 20      | Sapling    | 1   |     |
| Paper Birch          | 10      | Sapling    | 1   |     |
| Yellow Birch         | 5       | Log        | 12  |     |
| Northern White Cedar | 5       | Pole       | 8   |     |



| Stand | Level 4 Cover Type | Size Density | Acres | Stand Age | BA Range | Managed Site | General Comments |
|-------|--------------------|--------------|-------|-----------|----------|--------------|------------------|
|-------|--------------------|--------------|-------|-----------|----------|--------------|------------------|

**88** 6128 - Lowland Coniferous, Mixed Deciduous Poletimber Well 3.1 81 Unspecified N/A

2024 - Stand not visited during 2024 inventory  
2014 - Stand was supposed to be cut between 2017 and 2019 as part of "Lost Hen" 11-002-16 by MD Contracting but due to significant SBW damage it was no longer worth the effort to harvest, has was not entered.

| Canopy Species       | % Cover | Size Class | DBH | Age |
|----------------------|---------|------------|-----|-----|
| Balsam Fir           | 15      | Pole       | 8   | 81  |
| White Spruce         | 5       | Pole       | 8   |     |
| Red Maple            | 10      | Pole       | 8   |     |
| Paper Birch          | 10      | Pole       | 8   |     |
| Black Spruce         | 20      | Pole       | 8   |     |
| Northern White Cedar | 25      | Pole       | 8   | 81  |

| Sub-Canopy Species | Density | Avg. Height  | Size    |
|--------------------|---------|--------------|---------|
| Balsam Fir         | Medium  | 10 - 20 feet | Sapling |
| Red Maple          | Medium  | 10 - 20 feet | Sapling |
| Black Spruce       | Low     | 10 - 20 feet | Sapling |

**89** 4112 - Maple, Beech, Cherry Association Sawtimber Well 50.8 109 111-140 N/A

| Canopy Species       | % Cover | Size Class | DBH | Age |
|----------------------|---------|------------|-----|-----|
| White Spruce         | 3       | Log        | 14  |     |
| White Pine           | 1       | XLog       | 24  |     |
| Black Cherry         | 10      | Log        | 14  |     |
| Sugar Maple          | 60      | Log/Pole   | 11  | 109 |
| Red Maple            | 15      | Log/Pole   | 12  |     |
| Balsam Fir           | 2       | Pole       | 8   |     |
| Yellow Birch         | 6       | Log        | 14  |     |
| Northern White Cedar | 3       | Log        | 10  |     |

| Sub-Canopy Species | Density | Avg. Height  | Size    |
|--------------------|---------|--------------|---------|
| Black Cherry       | Medium  | 10 - 20 feet | Sapling |
| White Spruce       | Low     | 10 - 20 feet | Sapling |
| Sugar Maple        | High    | Variable     | Pole    |
| Balsam Fir         | Low     | 10 - 20 feet | Sapling |
| White Pine         | Low     | 10 - 20 feet | Sapling |
| Red Maple          | Low     | 10 - 20 feet | Sapling |

**90** 6124 - Lowland Spruce-Fir Poletimber Medium 18.4 46 N/A

| Canopy Species       | % Cover | Size Class | DBH | Age |
|----------------------|---------|------------|-----|-----|
| White Pine           | 10      | XLog/Log   | 22  |     |
| Red Maple            | 5       | Pole       | 5   |     |
| Black Ash            | 5       | Pole       | 5   |     |
| Balsam Fir           | 17      | Pole       | 5   |     |
| White Spruce         | 12      | Pole       | 5   |     |
| Black Spruce         | 21      | Pole       | 5   | 46  |
| Northern White Cedar | 10      | Pole       | 6   | 98  |
| Tamarack             | 10      | Pole       | 5   |     |
| Yellow Birch         | 5       | Pole       | 5   |     |
| Black Cherry         | 5       | Pole       | 5   |     |

| Sub-Canopy Species | Density | Avg. Height  | Size       |
|--------------------|---------|--------------|------------|
| Red Maple          | Medium  | 10 - 20 feet | Sapling    |
| Tag Alder          | Medium  | 10 - 20 feet | Tall Shrub |
| Balsam Fir         | High    | 10 - 20 feet | Sapling    |



| Stand | Level 4 Cover Type | Size Density | Acres | Stand Age | BA Range | Managed Site | General Comments |
|-------|--------------------|--------------|-------|-----------|----------|--------------|------------------|
|-------|--------------------|--------------|-------|-----------|----------|--------------|------------------|

**91** 6124 - Lowland Spruce-Fir Poletimber Medium 15.6 46 N/A

| Canopy Species       | % Cover | Size Class | DBH | Age | Sub-Canopy Species | Density | Avg. Height  | Size       |
|----------------------|---------|------------|-----|-----|--------------------|---------|--------------|------------|
| Red Maple            | 15      | Pole       | 6   |     | Balsam Fir         | High    | 10 - 20 feet | Sapling    |
| Black Ash            | 2       | Pole       | 5   |     | Tag Alder          | High    | 10 - 20 feet | Tall Shrub |
| Yellow Birch         | 3       | Pole       | 5   |     | Red Maple          | Medium  | 10 - 20 feet | Sapling    |
| Black Cherry         | 3       | Pole       | 5   |     |                    |         |              |            |
| Balsam Fir           | 17      | Pole       | 5   |     |                    |         |              |            |
| White Spruce         | 12      | Pole       | 5   |     |                    |         |              |            |
| Black Spruce         | 21      | Pole       | 5   | 46  |                    |         |              |            |
| Northern White Cedar | 15      | Pole       | 6   | 98  |                    |         |              |            |
| Tamarack             | 10      | Pole       | 6   |     |                    |         |              |            |
| White Pine           | 2       | XLog/Log   | 18  |     |                    |         |              |            |

**92** 4112 - Maple, Beech, Cherry Association Sawtimber Poor 31.2 109 1-50 N/A research area

| Canopy Species       | % Cover | Size Class | DBH | Age | Sub-Canopy Species | Density | Avg. Height  | Size    |
|----------------------|---------|------------|-----|-----|--------------------|---------|--------------|---------|
| Yellow Birch         | 5       | Log        | 14  |     | Balsam Fir         | Low     | 10 - 20 feet | Sapling |
| Balsam Fir           | 2       | Pole       | 8   |     | White Spruce       | Low     | 10 - 20 feet | Sapling |
| Northern White Cedar | 3       | Log        | 10  |     | White Pine         | Low     | 10 - 20 feet | Sapling |
| White Pine           | 2       | XLog       | 24  |     | Red Maple          | Low     | 10 - 20 feet | Sapling |
| Black Cherry         | 10      | Log        | 14  |     | Sugar Maple        | High    | Variable     | Pole    |
| Red Maple            | 15      | Log/Pole   | 12  |     | Black Cherry       | Medium  | 10 - 20 feet | Sapling |
| Sugar Maple          | 60      | Log/Pole   | 12  | 109 |                    |         |              |         |
| White Spruce         | 3       | Log        | 14  |     |                    |         |              |         |

**93** 4191 - Mixed Upland Deciduous with Conifer Poletimber Well 9.4 44 51-80 N/A

| Canopy Species       | % Cover | Size Class | DBH | Age | Sub-Canopy Species | Density | Avg. Height  | Size       |
|----------------------|---------|------------|-----|-----|--------------------|---------|--------------|------------|
| Quaking Aspen        | 25      | Pole       | 6   | 44  | Red Maple          | Medium  | 10 - 20 feet | Sapling    |
| Balsam Fir           | 20      | Pole       | 5   |     | Tag Alder          | Low     | 10 - 20 feet | Tall Shrub |
| Northern White Cedar | 2       | Pole       | 5   |     | Balsam Fir         | Medium  | 10 - 20 feet | Sapling    |
| Sugar Maple          | 5       | Pole       | 5   |     |                    |         |              |            |
| Tamarack             | 5       | Pole       | 5   |     |                    |         |              |            |
| Yellow Birch         | 2       | Pole       | 5   |     |                    |         |              |            |
| Black Cherry         | 3       | Pole       | 5   |     |                    |         |              |            |
| Red Maple            | 11      | Pole       | 5   |     |                    |         |              |            |
| White Pine           | 2       | Log/Pole   | 12  |     |                    |         |              |            |
| White Spruce         | 5       | Pole       | 5   |     |                    |         |              |            |
| Paper Birch          | 15      | Pole       | 5   |     |                    |         |              |            |
| Black Spruce         | 5       | Pole       | 5   |     |                    |         |              |            |

**94** 122 - Road/Parking Lot Nonstocked 12.1 No



| Stand | Level 4 Cover Type | Size Density | Acres | Stand Age | BA Range | Managed Site | General Comments |
|-------|--------------------|--------------|-------|-----------|----------|--------------|------------------|
|-------|--------------------|--------------|-------|-----------|----------|--------------|------------------|

**95** 4112 - Maple, Beech, Cherry Association Sawtimber Well 6.2 109 111-140 N/A

| Canopy Species       | % Cover | Size Class | DBH | Age | Sub-Canopy Species | Density | Avg. Height  | Size    |
|----------------------|---------|------------|-----|-----|--------------------|---------|--------------|---------|
| White Spruce         | 3       | Log        | 14  |     | White Spruce       | Low     | 10 - 20 feet | Sapling |
| Northern White Cedar | 2       | Log        | 14  |     | Balsam Fir         | Low     | 10 - 20 feet | Sapling |
| Sugar Maple          | 65      | Log/Pole   | 10  | 109 | Black Cherry       | Medium  | 10 - 20 feet | Sapling |
| Yellow Birch         | 7       | Log        | 14  |     | Sugar Maple        | High    | 10 - 20 feet | Sapling |
| White Pine           | 5       | XLog       | 24  |     | White Pine         | Low     | 10 - 20 feet | Sapling |
| Red Maple            | 10      | Pole       | 9   |     |                    |         |              |         |
| Black Cherry         | 8       | Log        | 14  |     |                    |         |              |         |

**96** 4112 - Maple, Beech, Cherry Association Sawtimber Well 13.4 95 111-140 N/A

| Canopy Species | % Cover | Size Class | DBH | Age | Sub-Canopy Species | Density | Avg. Height | Size    |
|----------------|---------|------------|-----|-----|--------------------|---------|-------------|---------|
| Black Cherry   | 5       | Pole/Log   | 9   |     | Sugar Maple        | Medium  | Variable    | Sapling |
| Sugar Maple    | 44      | Log/Pole   | 12  | 95  | Balsam Fir         | High    | Variable    | Sapling |
| Yellow Birch   | 5       | Log/Pole   | 13  |     |                    |         |             |         |
| White Spruce   | 3       | Log/Pole   | 13  |     |                    |         |             |         |
| White Pine     | 3       | XLog/Log   | 18  |     |                    |         |             |         |
| Red Maple      | 40      | Log/Pole   | 12  |     |                    |         |             |         |

**97** 4319 - Mixed Upland Forest Poletimber Well 21.2 95 111-140 N/A

| Canopy Species       | % Cover | Size Class | DBH | Age | Sub-Canopy Species   | Density | Avg. Height  | Size    |
|----------------------|---------|------------|-----|-----|----------------------|---------|--------------|---------|
| Northern White Cedar | 6       | Log        | 10  |     | Sugar Maple          | Medium  | 10 - 20 feet | Sapling |
| White Spruce         | 15      | Pole       | 8   |     | Red Maple            | Medium  | 10 - 20 feet | Sapling |
| Balsam Fir           | 10      | Pole       | 7   |     | Balsam Fir           | High    | 10 - 20 feet | Sapling |
| White Pine           | 20      | XLog/Log   | 22  | 95  | White Spruce         | Low     | 10 - 20 feet | Sapling |
| Yellow Birch         | 5       | Log        | 12  |     | Northern White Cedar | Low     | 10 - 20 feet | Sapling |
| Paper Birch          | 13      | Log/Pole   | 10  |     | White Pine           | Low     | 10 - 20 feet | Sapling |
| Red Maple            | 8       | Pole       | 8   |     |                      |         |              |         |
| Quaking Aspen        | 10      | XLog/Log   | 18  |     |                      |         |              |         |
| Sugar Maple          | 8       | Pole       | 8   |     |                      |         |              |         |
| Black Cherry         | 5       | Pole       | 8   |     |                      |         |              |         |



| Stand | Level 4 Cover Type | Size Density | Acres | Stand Age | BA Range | Managed Site | General Comments |
|-------|--------------------|--------------|-------|-----------|----------|--------------|------------------|
|-------|--------------------|--------------|-------|-----------|----------|--------------|------------------|

**98** 6129 - Mixed Coniferous Lowland Forest Poletimber Poor 33.0 94 1-50 N/A

| Canopy Species       | % Cover | Size Class   | DBH | Age | Sub-Canopy Species | Density | Avg. Height  | Size       |
|----------------------|---------|--------------|-----|-----|--------------------|---------|--------------|------------|
| Black Spruce         | 42      | Pole         | 6   | 94  | Black Spruce       | Low     | 5 - 10 feet  | Sapling    |
| White Pine           | 1       | Log/XLog     | 17  |     | Tag Alder          | Medium  | 10 - 20 feet | Tall Shrub |
| Paper Birch          | 2       | Pole         | 6   |     |                    |         |              |            |
| Balsam Fir           | 3       | Pole         | 6   |     |                    |         |              |            |
| Quaking Aspen        | 7       | Sapling/Pole | 4   |     |                    |         |              |            |
| Red Maple            | 2       | Pole         | 6   |     |                    |         |              |            |
| Tamarack             | 13      | Pole/Log/Sap | 6   |     |                    |         |              |            |
| Northern White Cedar | 30      | Pole         | 7   |     |                    |         |              |            |

**99** 42200 - Natural White Pine Sawtimber Medium 16.7 128 51-80 N/A

| Canopy Species       | % Cover | Size Class | DBH | Age | Sub-Canopy Species | Density | Avg. Height | Size    |
|----------------------|---------|------------|-----|-----|--------------------|---------|-------------|---------|
| Paper Birch          | 1       | Pole/Log   | 8   |     | Red Maple          | High    | Variable    | Sapling |
| Black Spruce         | 1       | Pole       | 6   |     | Sugar Maple        | Medium  | Variable    | Sapling |
| White Pine           | 94      | XLog/Log   | 19  | 128 | Balsam Fir         | Low     | Variable    | Sapling |
| Black Cherry         | 2       | Pole       | 7   |     |                    |         |             |         |
| Northern White Cedar | 2       | Log/Pole   | 12  |     |                    |         |             |         |

**100** 4119 - Mixed Northern Hardwoods Sawtimber Well 27.5 98 81-110 N/A

| Canopy Species | % Cover | Size Class | DBH | Age | Sub-Canopy Species | Density | Avg. Height | Size    |
|----------------|---------|------------|-----|-----|--------------------|---------|-------------|---------|
| White Pine     | 15      | XLog/Log   | 22  |     | Balsam Fir         | Low     | Variable    | Sapling |
| Paper Birch    | 20      | Log/Pole   | 11  |     | Maple (spp.)       | Medium  | Variable    | Sapling |
| Black Cherry   | 5       | Pole/Log   | 8   |     |                    |         |             |         |
| Sugar Maple    | 15      | Pole/Log   | 8   |     |                    |         |             |         |
| Red Maple      | 40      | Log/Pole   | 10  | 98  |                    |         |             |         |
| Yellow Birch   | 5       | Pole/Log   | 9   |     |                    |         |             |         |

**101** 4191 - Mixed Upland Deciduous with Conifer Poletimber Well 32.4 92 81-110 N/A

| Canopy Species       | % Cover | Size Class | DBH | Age | Sub-Canopy Species | Density | Avg. Height | Size    |
|----------------------|---------|------------|-----|-----|--------------------|---------|-------------|---------|
| White Spruce         | 5       | Log/Pole   | 11  |     | Balsam Fir         | Medium  | Variable    | Sapling |
| Black Spruce         | 20      | Pole       | 7   |     | Red Maple          | Medium  | Variable    | Sapling |
| Northern White Cedar | 5       | Pole       | 7   |     | Sugar Maple        | Low     | Variable    | Sapling |
| Black Cherry         | 10      | Log/Pole   | 10  |     |                    |         |             |         |
| Balsam Fir           | 5       | Pole       | 6   |     |                    |         |             |         |
| Paper Birch          | 15      | Log/Pole   | 11  |     |                    |         |             |         |
| Quaking Aspen        | 5       | Log/Pole   | 13  |     |                    |         |             |         |
| White Pine           | 5       | XLog/Log   | 18  |     |                    |         |             |         |
| Sugar Maple          | 5       | Log/Pole   | 10  |     |                    |         |             |         |
| Red Maple            | 25      | Pole/Log   | 9   | 92  |                    |         |             |         |



| Stand | Level 4 Cover Type | Size Density | Acres | Stand Age | BA Range | Managed Site | General Comments |
|-------|--------------------|--------------|-------|-----------|----------|--------------|------------------|
|-------|--------------------|--------------|-------|-----------|----------|--------------|------------------|

**102**      6130 - Fir, Aspen, Maple      Sapling Medium      3.7      6      Immature      N/A      Stand was cut between 2017 and 2019 as part of "Lost Hen" 11-002-16 by MD Contracting.Tagalder understory.

| Canopy Species       | % Cover | Size Class | DBH | Age | Sub-Canopy Species | Density | Avg. Height  | Size       |
|----------------------|---------|------------|-----|-----|--------------------|---------|--------------|------------|
| Quaking Aspen        | 8       | Sapling    | 1   |     | American Elm       | Low     | 10 - 20 feet | Sapling    |
| Balsam Fir           | 25      | Sapling    | 1   | 6   | Tag Alder          | Medium  | 10 - 20 feet | Tall Shrub |
| Black Spruce         | 5       | Sapling    | 1   |     |                    |         |              |            |
| Northern White Cedar | 5       | Pole       | 9   |     |                    |         |              |            |
| Red Maple            | 35      | Sapling    | 1   | 6   |                    |         |              |            |
| Black Cherry         | 5       | Pole       | 9   |     |                    |         |              |            |
| Yellow Birch         | 5       | Pole       | 9   |     |                    |         |              |            |
| Paper Birch          | 2       | Sapling    | 1   |     |                    |         |              |            |
| White Spruce         | 10      | Sapling    | 1   | 6   |                    |         |              |            |

**103**      4130 - Aspen      Sapling Well      9.4      22      Immature      N/A

| Canopy Species | % Cover | Size Class    | DBH | Age |
|----------------|---------|---------------|-----|-----|
| Sugar Maple    | 3       | Sapling       | 2   |     |
| Paper Birch    | 5       | Sapling       | 2   |     |
| Quaking Aspen  | 70      | Sapling       | 2   | 22  |
| Balsam Fir     | 5       | Sapling       | 2   |     |
| White Pine     | 7       | Log/Pole/XLog | 16  | 95  |
| White Spruce   | 2       | Sapling       | 2   |     |
| Red Maple      | 5       | Sapling       | 2   |     |
| Black Cherry   | 3       | Sapling       | 2   |     |

**104**      6124 - Lowland Spruce-Fir      Poletimber Medium      6.7      80      51-80      N/A      Tagalder understory.

| Canopy Species       | % Cover | Size Class | DBH | Age | Sub-Canopy Species | Density | Avg. Height  | Size       |
|----------------------|---------|------------|-----|-----|--------------------|---------|--------------|------------|
| Red Maple            | 10      | Pole       | 9   |     | Tag Alder          | Full    | 10 - 20 feet | Tall Shrub |
| Northern White Cedar | 35      | Pole       | 9   |     | Balsam Fir         | Medium  | 10 - 20 feet | Sapling    |
| Black Cherry         | 5       | Pole       | 7   |     |                    |         |              |            |
| Black Spruce         | 40      | Pole       | 9   | 80  |                    |         |              |            |
| Balsam Fir           | 10      | Pole       | 6   |     |                    |         |              |            |

**105**      6229 - Mixed lowland shrub      Nonstocked      5.5           Immature      No

**106**      6121 - Tamarack      Poletimber Well      8.6      85      81-110      N/A

| Canopy Species       | % Cover | Size Class | DBH | Age |
|----------------------|---------|------------|-----|-----|
| White Pine           | 5       | XLog/Log   | 18  |     |
| Northern White Cedar | 5       | Pole/Log   | 8   |     |
| Black Spruce         | 8       | Pole       | 7   |     |
| Paper Birch          | 2       | Pole       | 7   |     |
| Tamarack             | 80      | Pole/Log   | 9   | 85  |



| Stand | Level 4 Cover Type | Size Density | Acres | Stand Age | BA Range | Managed Site | General Comments |
|-------|--------------------|--------------|-------|-----------|----------|--------------|------------------|
|-------|--------------------|--------------|-------|-----------|----------|--------------|------------------|

**107** 6229 - Mixed lowland shrub Nonstocked 1.5 0 No

**108** 4119 - Mixed Northern Hardwoods Sapling Poor 26.9 3 Immature N/A

| Canopy Species       | % Cover | Size Class | DBH | Age |
|----------------------|---------|------------|-----|-----|
| Sugar Maple          | 2       | XLog       | 21  |     |
| Red Maple            | 40      | Sapling    | 1   | 3   |
| Black Cherry         | 5       | Sapling    | 1   |     |
| Sugar Maple          | 5       | Sapling    | 1   |     |
| Yellow Birch         | 8       | Log        | 16  |     |
| Northern White Cedar | 5       | Pole/Log   | 8   |     |
| Balsam Fir           | 25      | Sapling    | 1   | 3   |
| Black Spruce         | 5       | Sapling    | 1   |     |
| Paper Birch          | 3       | XLog/Log   | 18  |     |
| White Pine           | 2       | XLog       | 20  |     |

**109** 613 - Lowland Mixed Forest Poletimber Poor 3.4 44 1-50 N/A

**110** 6229 - Mixed lowland shrub Nonstocked 10.5 0 No

**111** 4199 - Other Mixed Upland Deciduous Poletimber Well 14.0 44 81-110 N/A

| Canopy Species       | % Cover | Size Class | DBH | Age | Sub-Canopy Species | Density | Avg. Height  | Size       |
|----------------------|---------|------------|-----|-----|--------------------|---------|--------------|------------|
| Paper Birch          | 10      | Pole       | 5   |     | Red Maple          | Medium  | 10 - 20 feet | Sapling    |
| Quaking Aspen        | 30      | Pole       | 7   | 44  | Tag Alder          | Low     | 10 - 20 feet | Tall Shrub |
| Balsam Fir           | 5       | Pole       | 5   |     | Balsam Fir         | Medium  | 10 - 20 feet | Sapling    |
| White Spruce         | 5       | Pole       | 5   |     |                    |         |              |            |
| Sugar Maple          | 25      | Pole/Log   | 9   |     |                    |         |              |            |
| White Pine           | 1       | Log/Pole   | 12  |     |                    |         |              |            |
| Northern White Cedar | 2       | Pole       | 5   |     |                    |         |              |            |
| Red Maple            | 15      | Pole/Log   | 8   |     |                    |         |              |            |
| Black Cherry         | 5       | Pole       | 5   |     |                    |         |              |            |
| Yellow Birch         | 2       | Pole       | 5   |     |                    |         |              |            |





| Stand | Level 4 Cover Type | Size Density | Acres | Stand Age | BA Range | Managed Site | General Comments |
|-------|--------------------|--------------|-------|-----------|----------|--------------|------------------|
|-------|--------------------|--------------|-------|-----------|----------|--------------|------------------|

**112** 4130 - Aspen Poletimber Well 9.6 44 81-110 N/A

| Canopy Species       | % Cover | Size Class | DBH | Age | Sub-Canopy Species | Density | Avg. Height  | Size       |
|----------------------|---------|------------|-----|-----|--------------------|---------|--------------|------------|
| Balsam Fir           | 5       | Pole       | 5   |     | Tag Alder          | Low     | 10 - 20 feet | Tall Shrub |
| White Spruce         | 5       | Pole       | 5   |     | Balsam Fir         | Medium  | 10 - 20 feet | Sapling    |
| Northern White Cedar | 2       | Pole       | 5   |     | Red Maple          | Medium  | 10 - 20 feet | Sapling    |
| Quaking Aspen        | 65      | Pole       | 7   | 44  |                    |         |              |            |
| Yellow Birch         | 2       | Pole       | 5   |     |                    |         |              |            |
| Paper Birch          | 3       | Pole       | 5   |     |                    |         |              |            |
| Red Maple            | 7       | Pole/Log   | 8   |     |                    |         |              |            |
| Black Cherry         | 5       | Pole       | 5   |     |                    |         |              |            |
| Sugar Maple          | 5       | Pole/Log   | 9   |     |                    |         |              |            |
| White Pine           | 1       | Log/Pole   | 12  |     |                    |         |              |            |

**113** 6229 - Mixed lowland shrub Nonstocked 2.6 0 No

**114** 6129 - Mixed Coniferous Lowland Forest Poletimber Poor 5.0 44 1-50 N/A

| Canopy Species       | % Cover | Size Class | DBH | Age | Sub-Canopy Species | Density | Avg. Height  | Size       |
|----------------------|---------|------------|-----|-----|--------------------|---------|--------------|------------|
| Quaking Aspen        | 5       | Pole       | 5   | 44  | Balsam Fir         | Medium  | 10 - 20 feet | Sapling    |
| Yellow Birch         | 2       | Pole       | 5   |     | Tag Alder          | Low     | 10 - 20 feet | Tall Shrub |
| Red Maple            | 3       | Pole       | 5   |     | Red Maple          | Medium  | 10 - 20 feet | Sapling    |
| Black Spruce         | 21      | Pole       | 5   |     |                    |         |              |            |
| Balsam Fir           | 20      | Pole       | 5   |     |                    |         |              |            |
| Tamarack             | 30      | Pole       | 5   | 44  |                    |         |              |            |
| Paper Birch          | 2       | Pole       | 5   |     |                    |         |              |            |
| Black Cherry         | 2       | Pole       | 5   |     |                    |         |              |            |
| Northern White Cedar | 15      | Pole       | 5   |     |                    |         |              |            |

**115** 6220 - Alder/willow Nonstocked 9.6 No flooded timber

**116** 6220 - Alder/willow Nonstocked 5.3 No