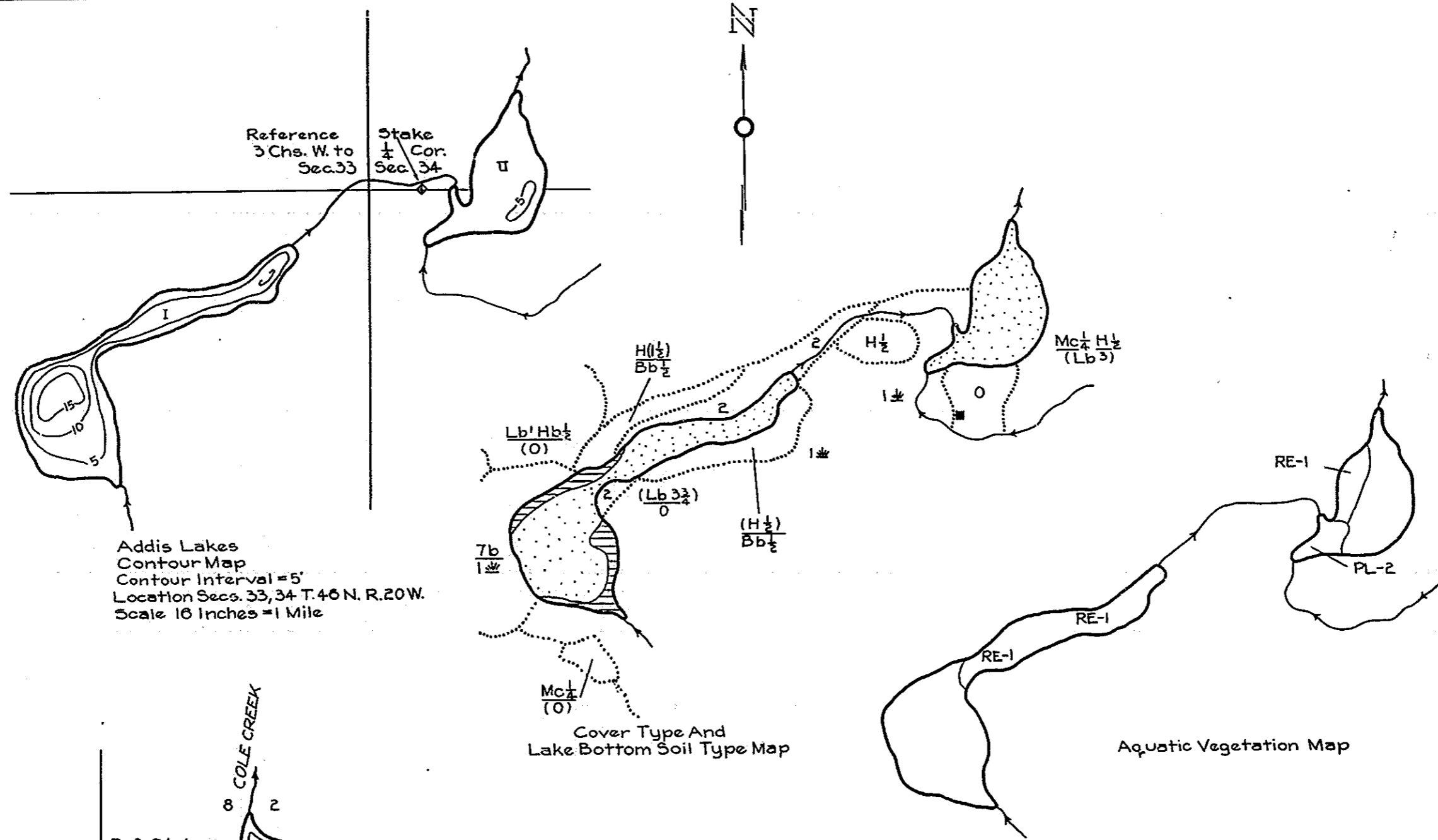


R-9  
U.S. Department of Agriculture  
Forest Service  
LAKE AND STREAM SURVEY  
ADDIS LAKES  
HEADWATERS COLE CREEK  
Hiawatha National Forest  
Michigan

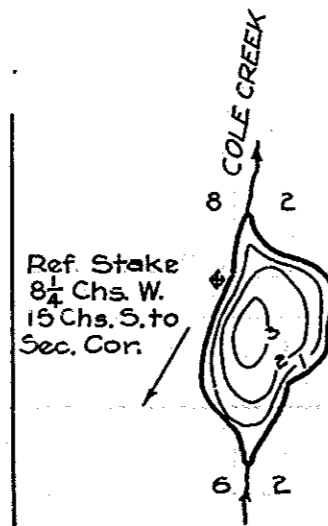
Addis Lakes I Area 70 Acres  
Length of Shore Line 0.68 Miles  
Addis Lakes II Area 375 Acres  
Length of Shore Line 0.37 Miles  
Headwaters Cole Cr. Area 375 Acres  
Length of Shore Line 0.31 Miles



Addis Lakes Contour Map  
Contour Interval = 5'  
Location Secs. 33, 34 T. 46 N. R. 20 W.  
Scale 16 Inches = 1 Mile

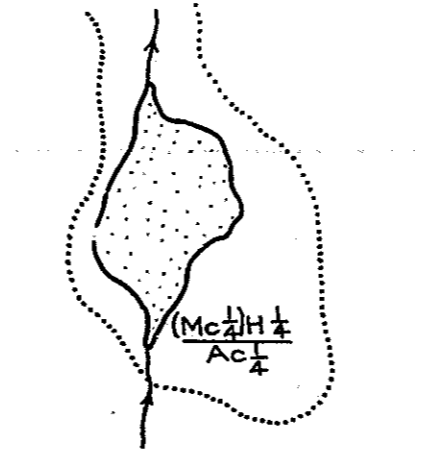
Cover Type And Lake Bottom Soil Type Map

Aquatic Vegetation Map

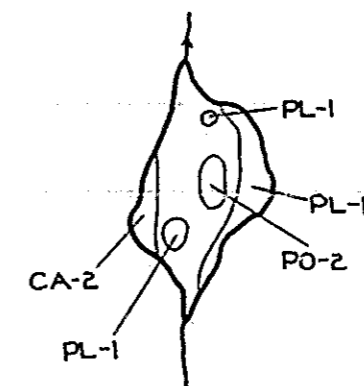


Sec. 23 Sec. 24  
Sec. 26 Sec. 25

Headwaters Cole Creek Contour Map  
Contour Interval = 1'  
Location Sec. 24 T. 46 N. R. 20 W.  
Scale 16 Inches = 1 Mile



Cover Type And Lake Bottom Soil Type Map



Aquatic Vegetation Map