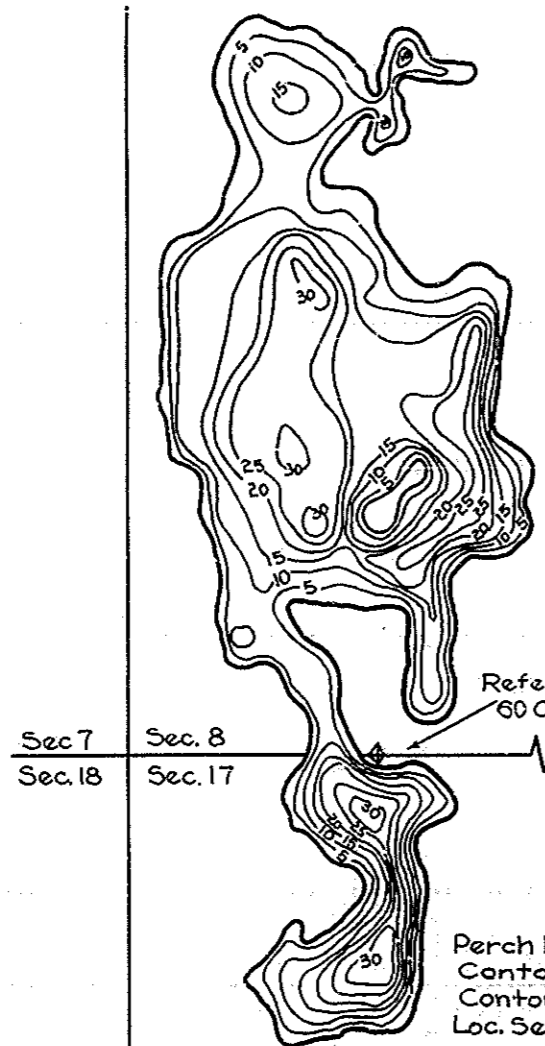
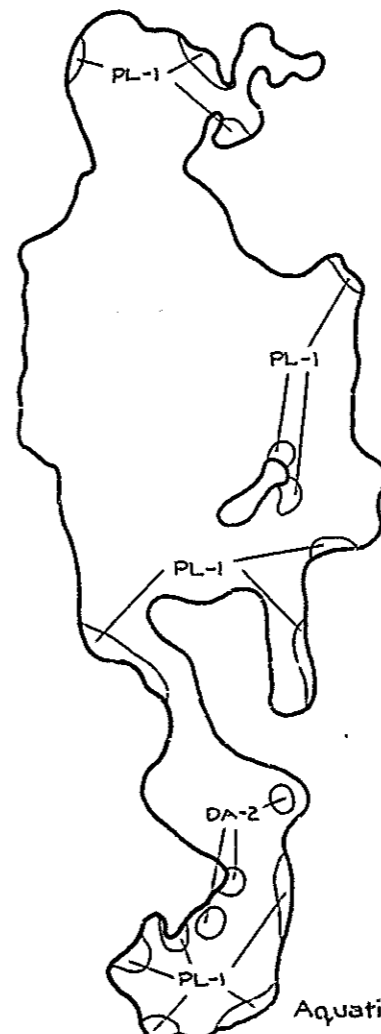
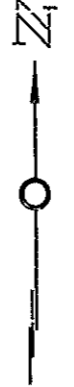
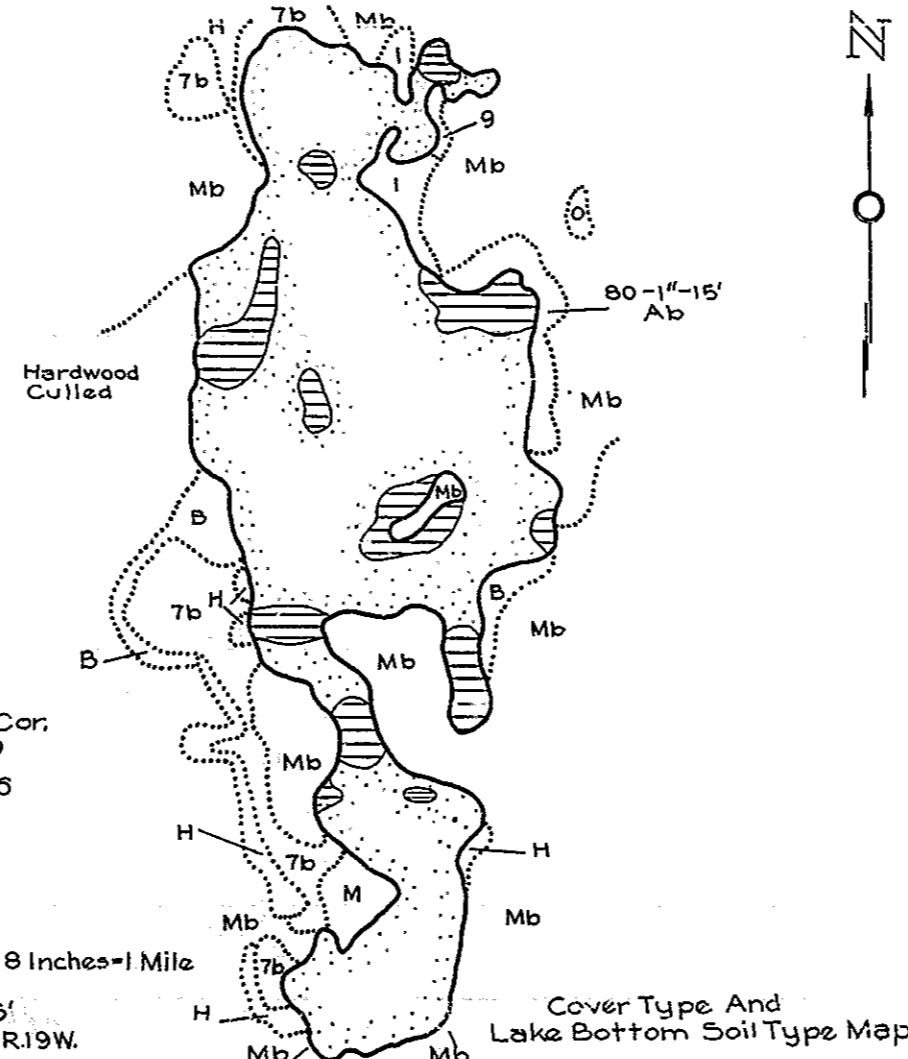


R-9  
U.S. Department of Agriculture  
Forest Service  
LAKE AND STREAM SURVEY  
ANNA LAKE - PERCH LAKE  
Hiawatha National Forest  
Michigan

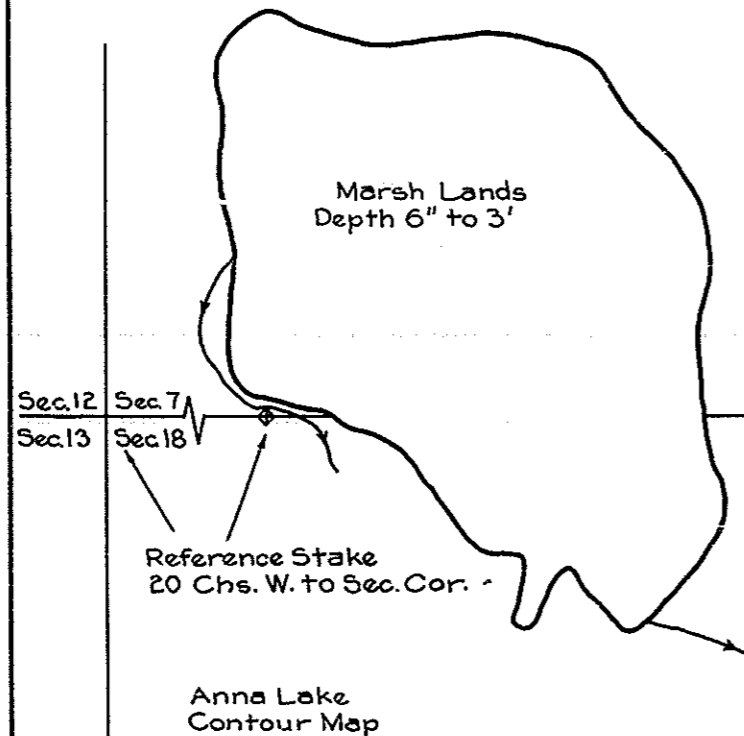
Perch Lake Area 124 Acres  
Length of Shore Line 3.5 Miles  
Anna Lake Area 34.7 Acres  
Length of Shore Line 1.1 Miles



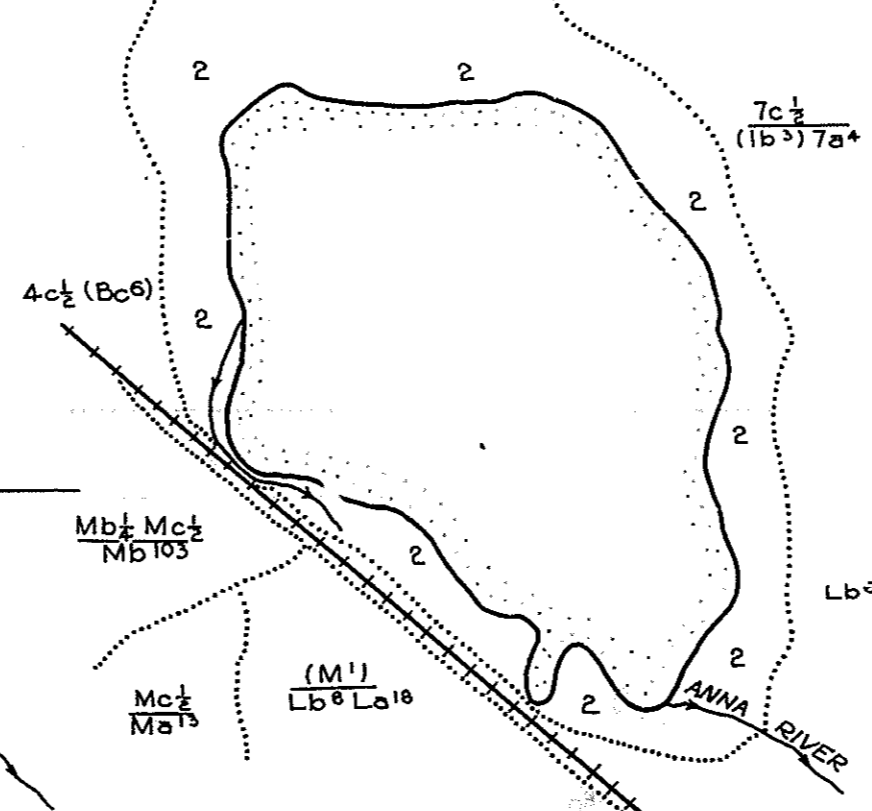
Perch Lake - Scale 8 Inches = 1 Mile  
Contour Map  
Contour Interval = 5'  
Loc. Secs. 8, 17 T. 46 N. R. 19 W.



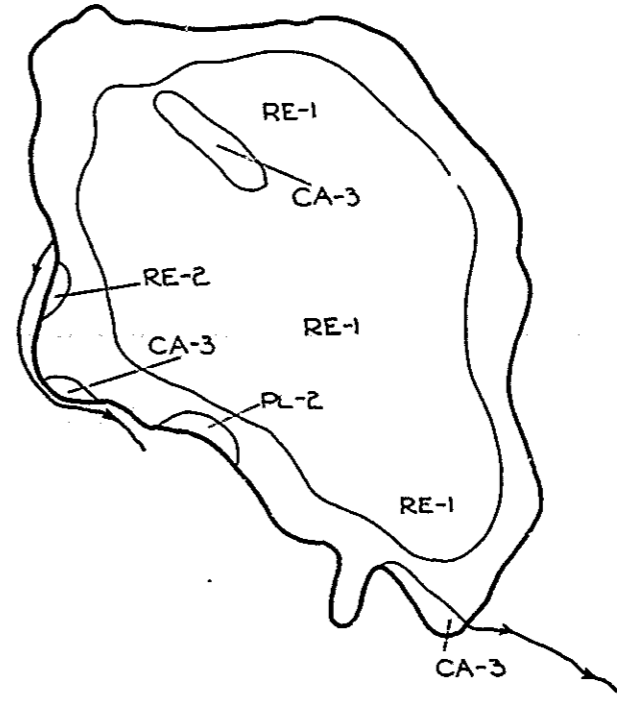
Aquatic Vegetation Map



Anna Lake  
Contour Map  
Location Secs. 7, 18 T. 46 N. R. 19 W.  
Scale 16 Inches = 1 Mile



Cover Type and  
Lake Bottom Soil Type Map



Aquatic Vegetation Map