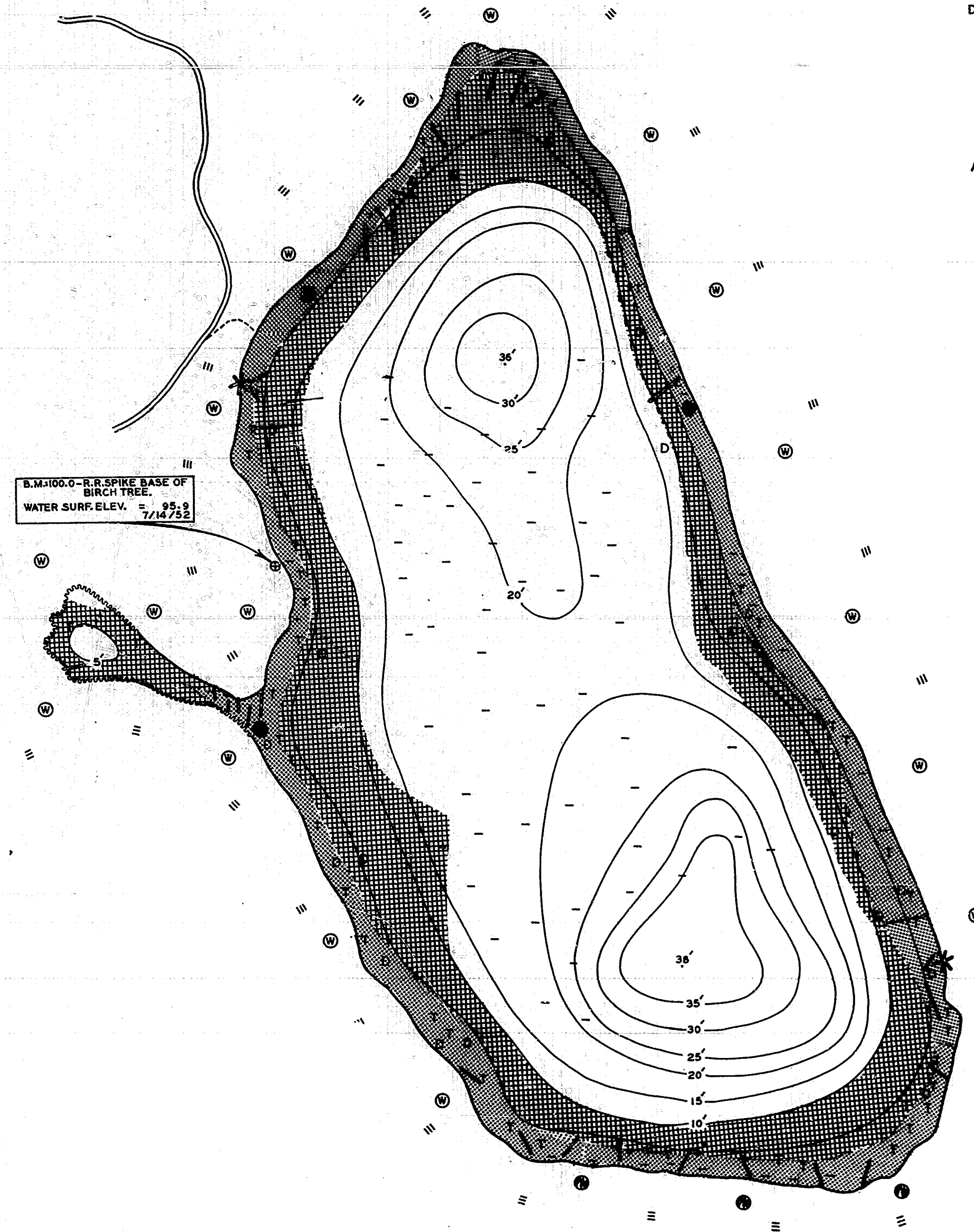

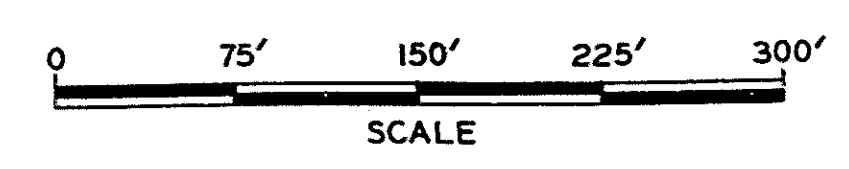


INSTITUTE FOR FISHERIES RESEARCH
 DIVISION OF FISHERIES MICHIGAN CONSERVATION DEPT.
 LAKE INVENTORY MAP
HIKE LAKE
 AREA 10.9 ACRES
 MARGINAL SURVEY AND SOUNDINGS 6/25 & 7/14/52
 ALGER COUNTY T.44-45 N., R.19 W. SEC'S. 2, 3, 34, 35



- LEGEND**
- BOTTOM**
- Sand
 - Pulpy peat
 - Fibrous peat
 - Detritus
 - Deadheads
- OUTLINE & CONTOURS**
- Shoreline
 - Contours
- SHORE FEATURES**
- Slope
 - Road
 - Trail
 - Encroaching shore
 - Wooded
 - Partly wooded
 - Spawning beds
 - Beaver house
- VEGETATION**
- Submergent
 - Floating



W.L.C.