

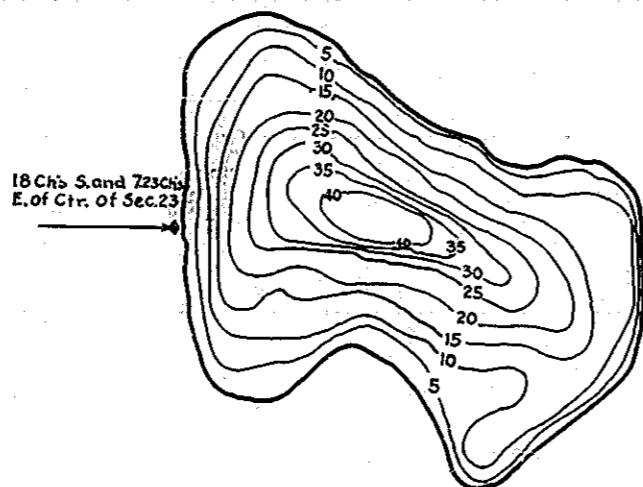
J-5-43

R-9
U.S. Department of Agriculture
Forest Service
LAKE AND STREAM SURVEY
MAN LAKE
Hiawatha National Forest
Michigan

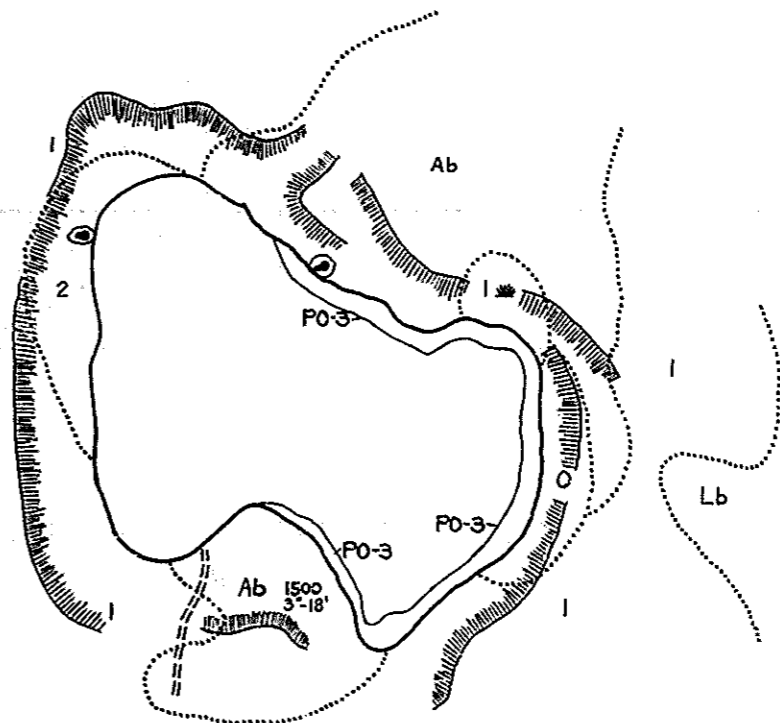
Location Sec. 23 T. 44 N. R. 19 W.
Scale 16" = 1 Mile

Area 20.6 Acres
Length of Shore Line 0.8 Miles

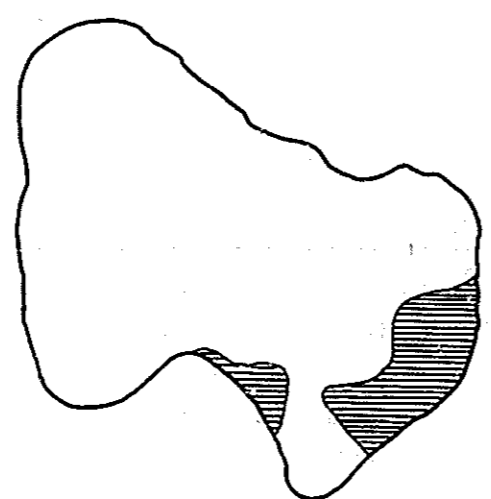
23



Contour Map
Contour Interval = 5'



Cover Type And
Aquatic Vegetation Map



Lake Bottom Soil Type Map

J-5-43