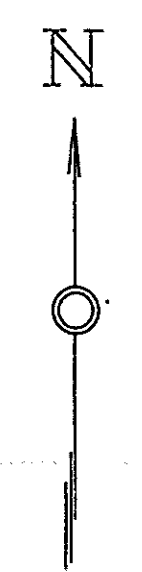


7-9-P

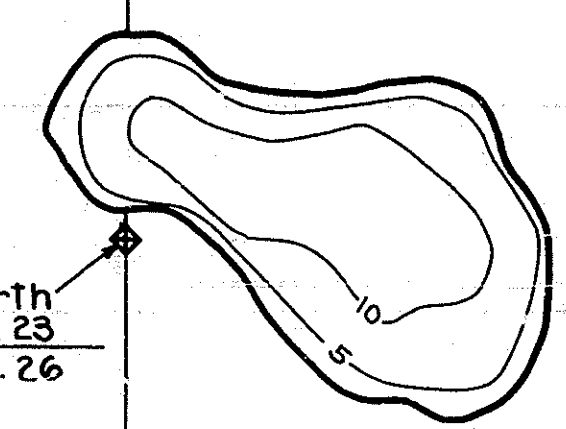
R-9
U. S. Department of Agriculture
Forest Service
LAKE AND STREAM SURVEY
PECK LAKE
Hiawatha National Forest
Michigan

Location Sec. 23 T. 45 N. R. 19 W.
Scale 16 Inches = 1 Mile

Area 8 Acres
Length of Shore Line .5 Miles

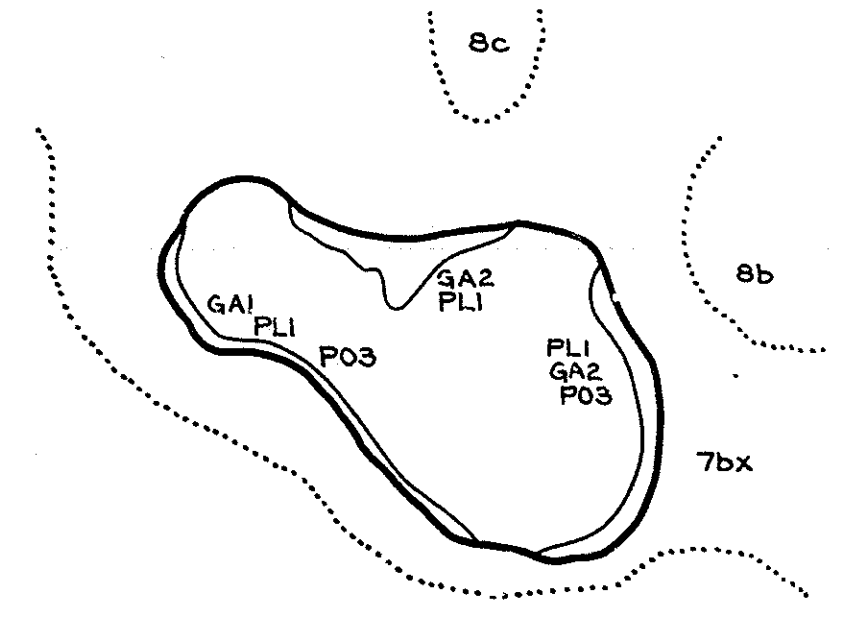


34 Chains North
of $\frac{1}{4}$ Cor. Sec. 23
Sec. 26

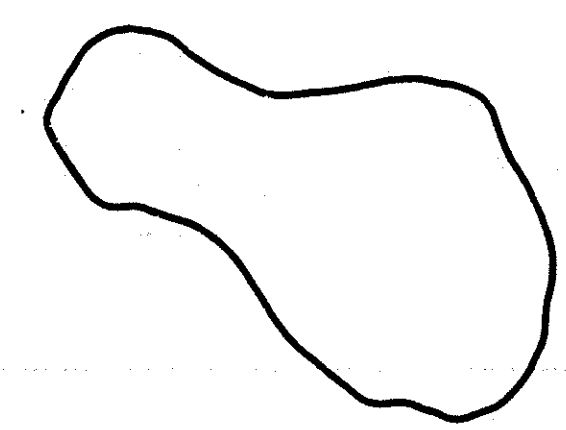


Sec. 23
 $\frac{1}{4}$ Cor.
Sec. 26

Contour Map
Contour Interval = 5'



Cover Type And
Aquatic Vegetation Map



Lake Bottom Soil Type Map

J-6-4

PECK LAKE ALGER COUNTY