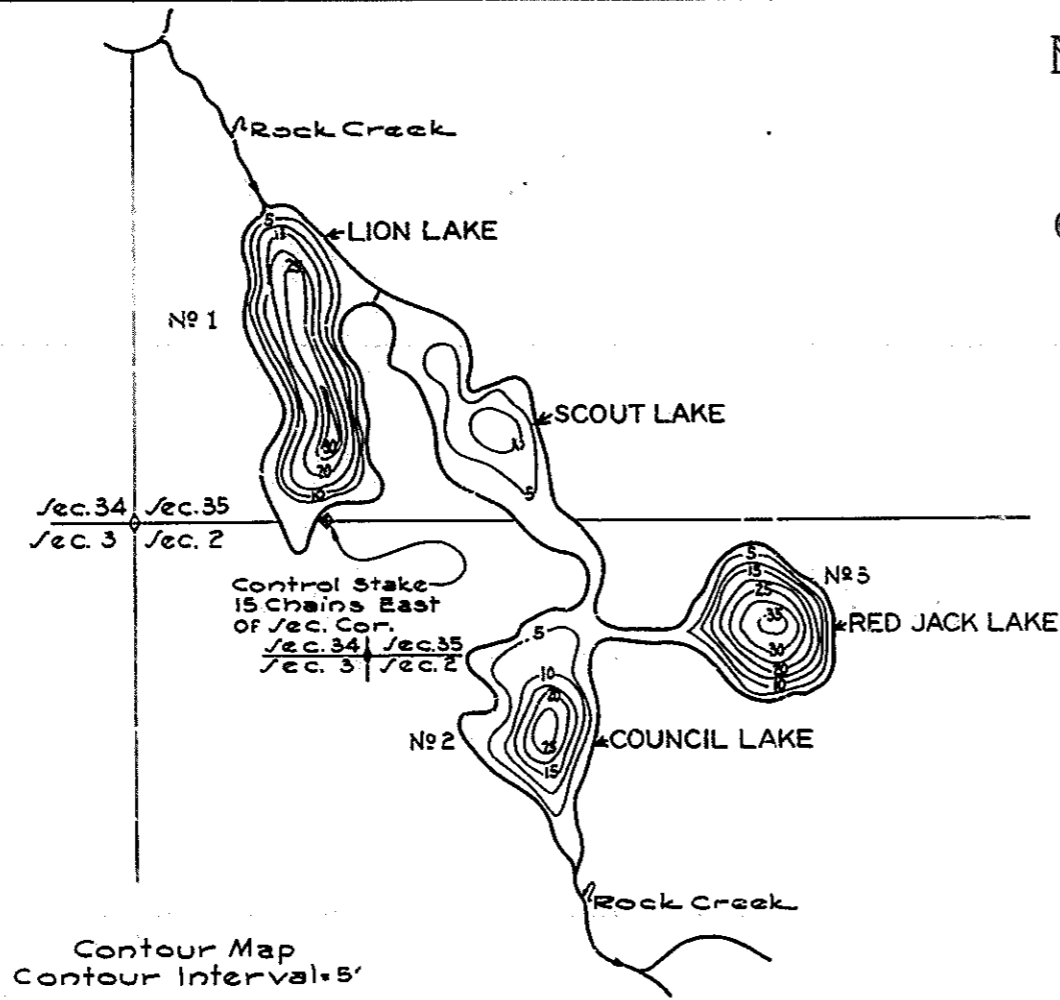


8-9-1

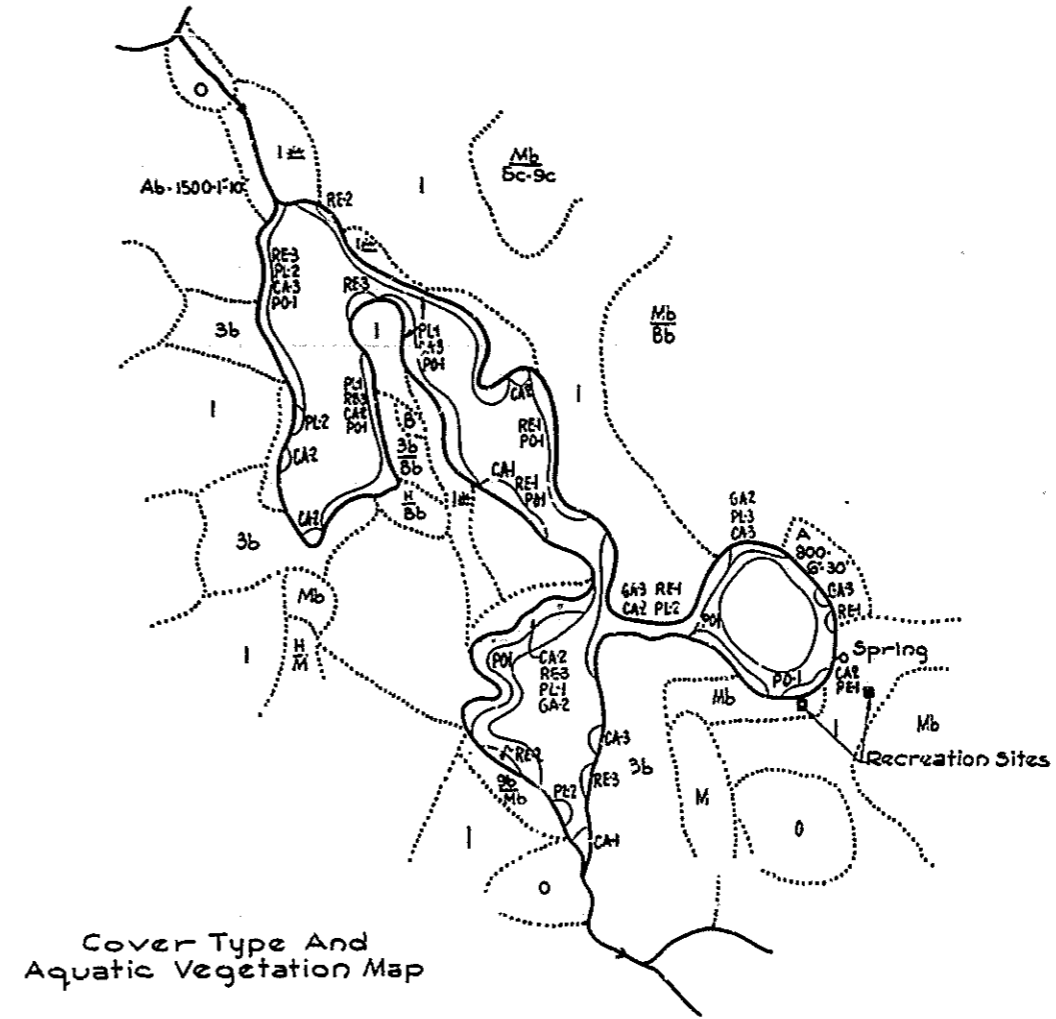
R-9
U. S. Department of Agriculture
Forest Service
LAKE AND STREAM SURVEY
RED JACK LAKES
Hiawatha National Forest
Michigan

Location Sec. 2 T. 44N. R. 19W.
Sec. 35 T. 45N. R. 19W.
Scale 8" = 1 Mile

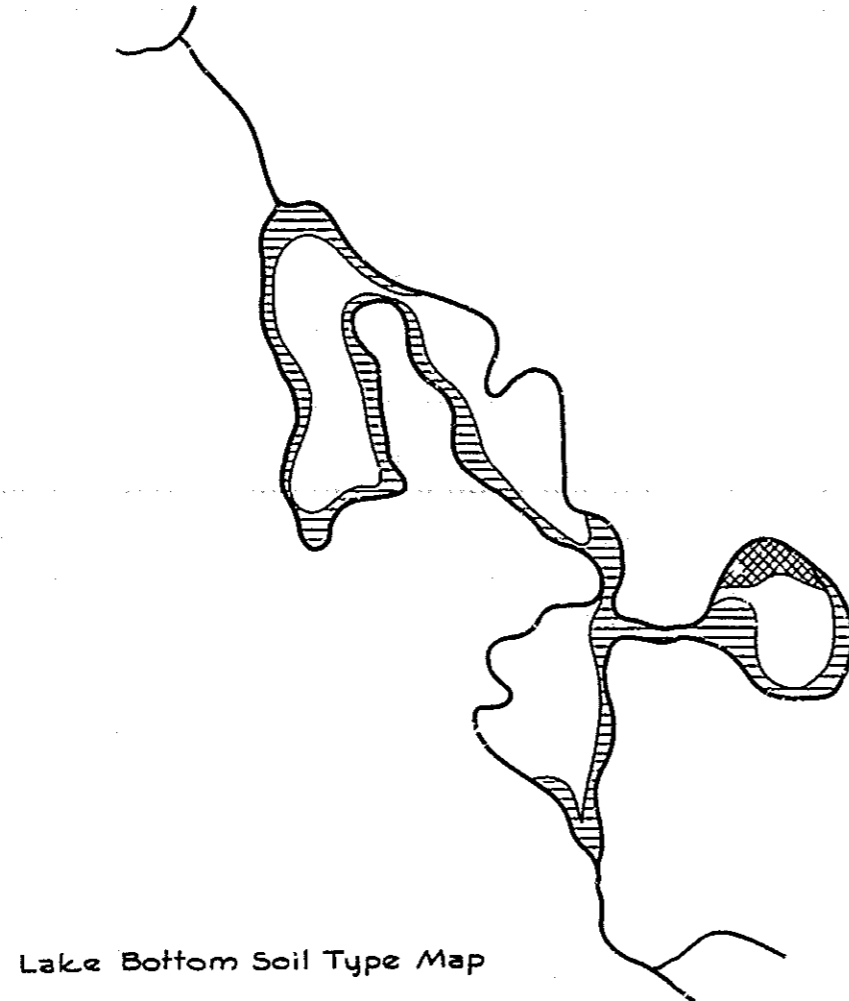
Area 53 Acres
Length of Shoreline 3 Miles



Contour Map
Contour Interval = 5'



Cover Type and
Aquatic Vegetation Map



Lake Bottom Soil Type Map

J-6-8