


R-9
U. S. Department of Agriculture
Forest Service
LAKE AND STREAM SURVEY
ROCK LAKE
Hiawatha National Forest
Michigan

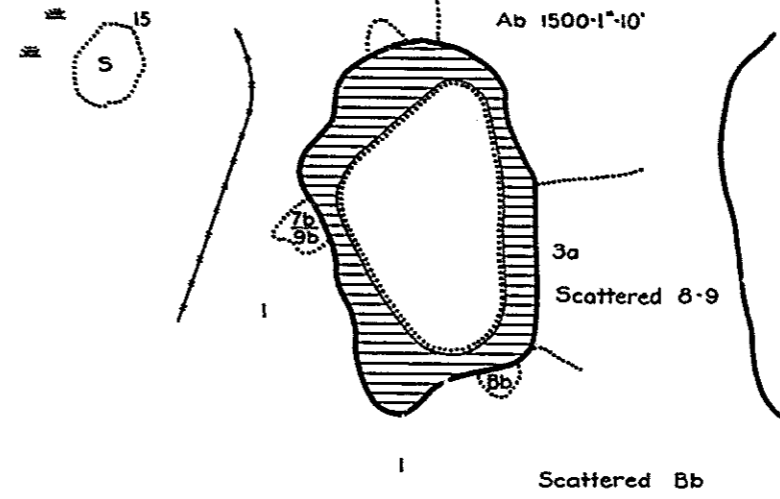
Location: Sec's. 34 & 35, T. 45 N. R. 19 W., M.M.
Scale: 16" = 1 Mile.

Area: 10.0 Acres.
Length of Shore Line: 0.49 Mile.

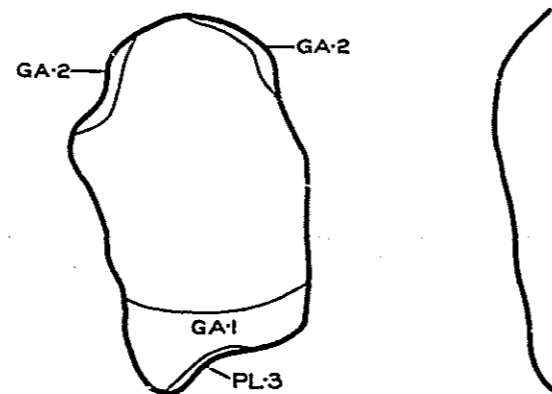


Contour Map
Contour Interval = 5'

Sec. 34	Sec. 35	T. 45 N.
Sec. 3	Sec. 2	T. 44 N.



Cover Type And
Lake Bottom Soil Type Map



Aquatic Vegetation Map