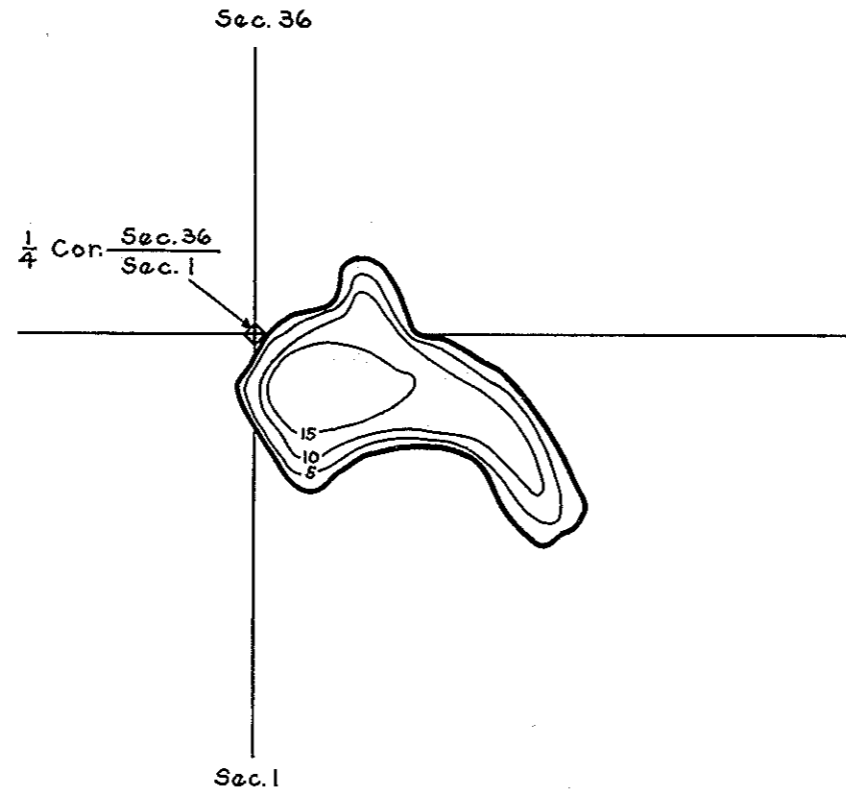


02-9-P

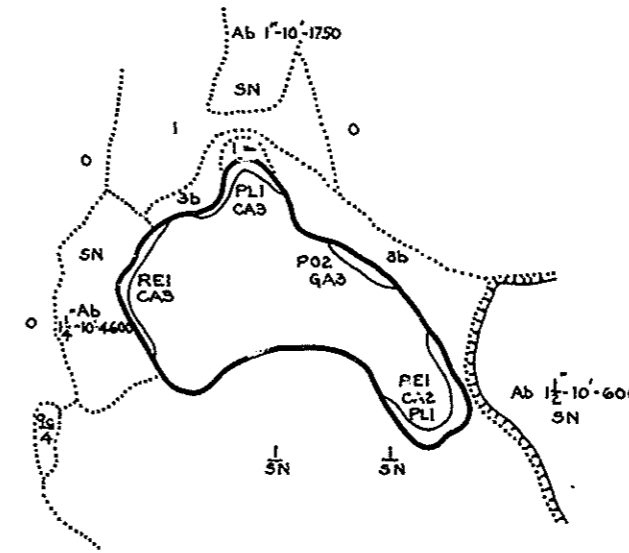
R-9
U. S. Department of Agriculture
Forest Service
LAKE AND STREAM SURVEY
THORNTON LAKE
Hiawatha National Forest
Michigan

Location Sec. 1 T. 44 N. & Sec. 36 T. 45 N. R. 19 W.
Scale 8 inches = 1 Mile

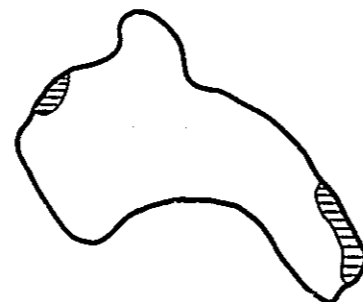
Area 29 Acres
Length of Shore Line 1 Mile



Contour Map
Contour Interval = 5'



Cover Type And
Aquatic Vegetation Map



Lake Bottom Soil Type Map

J-5-20