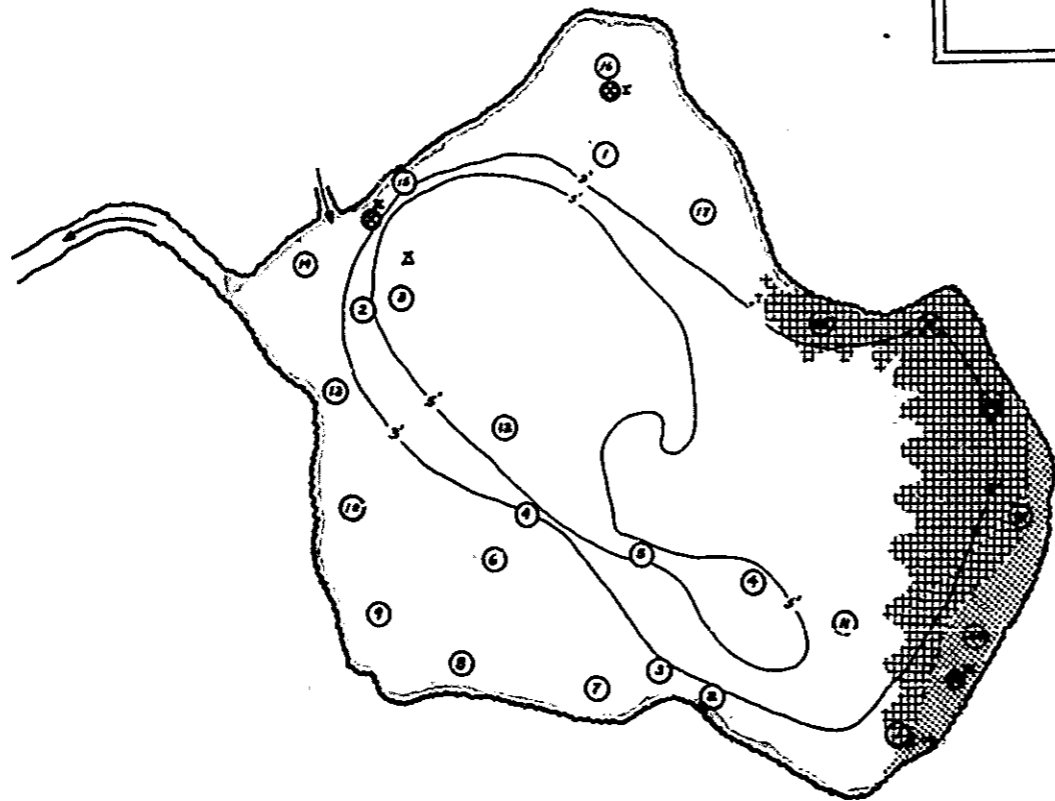


INSTITUTE FOR FISHERIES RESEARCH
 DIVISION OF FISHERIES, MICHIGAN CONSERVATION DEPARTMENT











LAKE INVENTORY MAP
CHIEF NOON-DAY LAKE

BARRY COUNTY AREA 50.7 ACRES R.10 W. T.3 N.
 YANKEE SPRINGS TWSR. SCALE 1" = 300' SECTION 16-17

BASE MAP PREPARED BY YANKEE SPRINGS PROJECT
 SOUNDINGS, VEGETATION AND BOTTOM SURVEYS
 BY INSTITUTE FOR FISHERIES RESEARCH



LEGEND

-  MARL
-  PULPY PEAT
-  SAND
-  FIBROUS PEAT
-  VEGETATION EXAMINATION
-  CHEM. & PLANK. STATION
-  BOTTOM FOOD STATION
-  STATION NUMBER
-  CONTOUR
-  ENCROACHING SHORE LINE

VEGETATION DENSE OVER ENTIRE LAKE

1936

CHIEF NOON-DAY LAKE BARRY CO. T.3N, R.10 W, SEC.16,17