




INSTITUTE FOR FISHERIES RESEARCH
 DIVISION OF FISHERIES MICHIGAN CONSERVATION DEPT.
 LAKE INVENTORY MAP
STEVENS LAKE
 AREA 45.5 ACRES
 MARGINAL SURVEY AND SOUNDINGS 7/10/56
 SHORE OUTLINE BASED ON U.S. DEPT. AGRIC. AERIAL PHOTO 6/14/52
 BENZIE COUNTY T. 27 N., R. 13 W. SEC'S. 3, 10

LEGEND







BOTTOM

-  Sand
-  Organic
-  Deadheads

OUTLINE & CONTOURS

-  Shoreline
-  Contours

SHORE FEATURES

-  Slope
-  Improved road
-  Unimproved road
-  Encroaching shore
-  Wooded
-  Pasture

B.M. 100.0 - SPIRE IN BASE
 OF W. BEECH
 WATER SURF. ELEV. 96.4
 7/10/56

