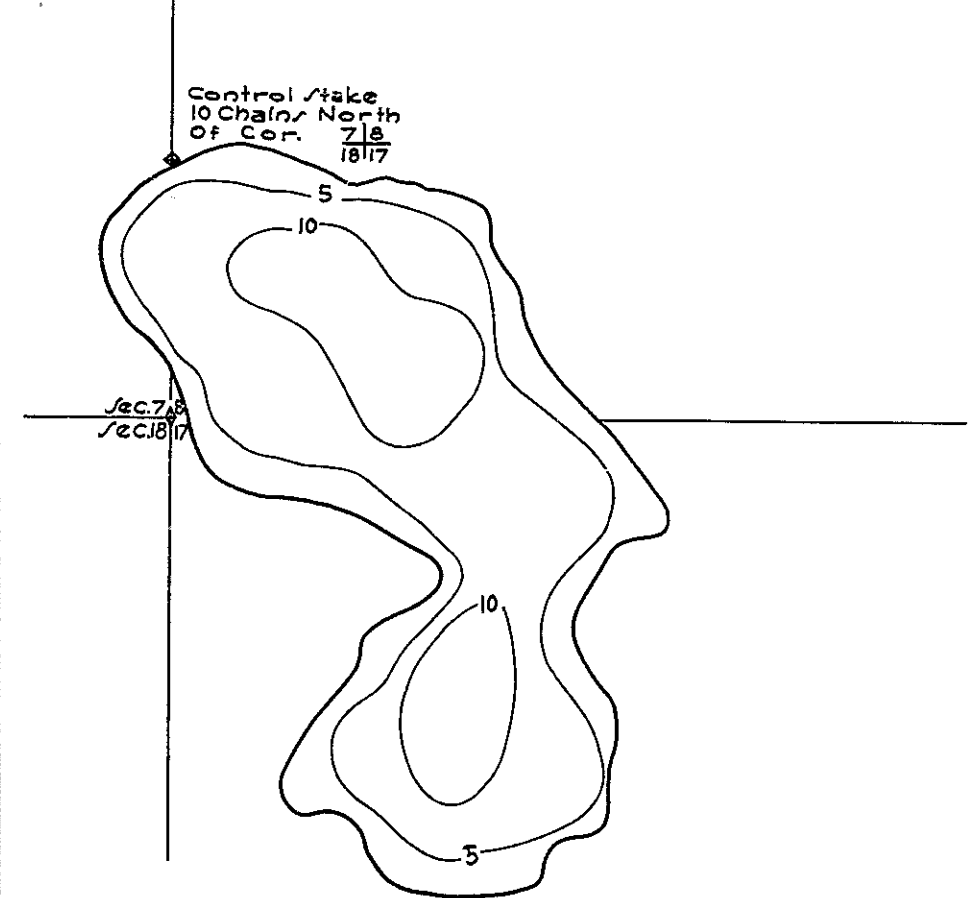


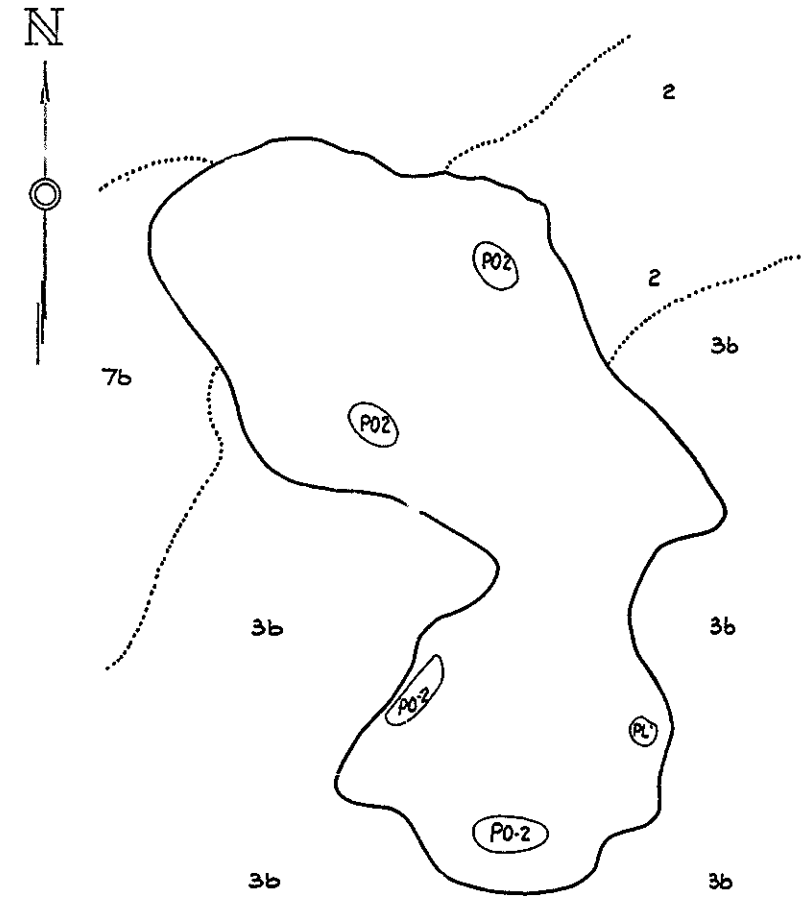
R-9  
U. S. Department of Agriculture  
Forest Service  
LAKE AND STREAM SURVEY  
JUG LAKE  
Hiawatha National Forest  
Michigan

Location Sec. 8-17 T42N. R18W.  
Scale 16" = 1 Mile

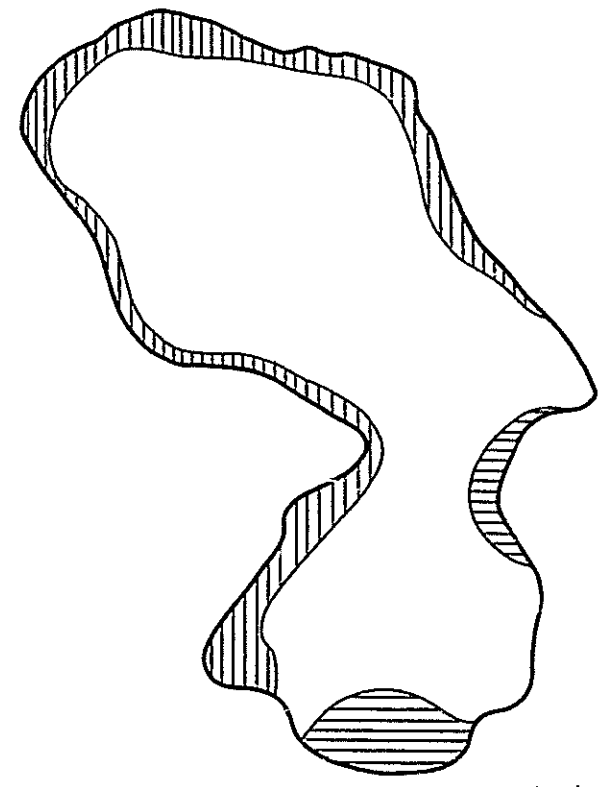
Area 35 Acres  
Length of Shoreline 1.2 Miles



Contour Map  
Contour Interval: 5'



Cover Type And  
Aquatic Vegetation Map



Lake Bottom Soil Type Map