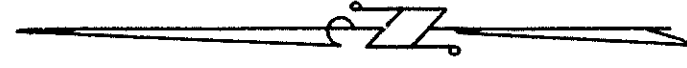
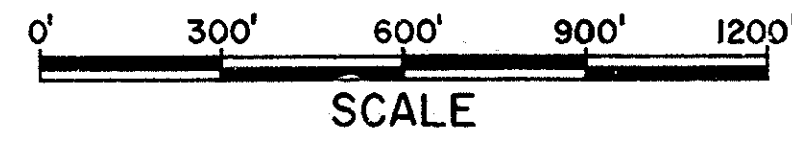


MICHIGAN DEPARTMENT OF CONSERVATION
MC DONALD LAKE

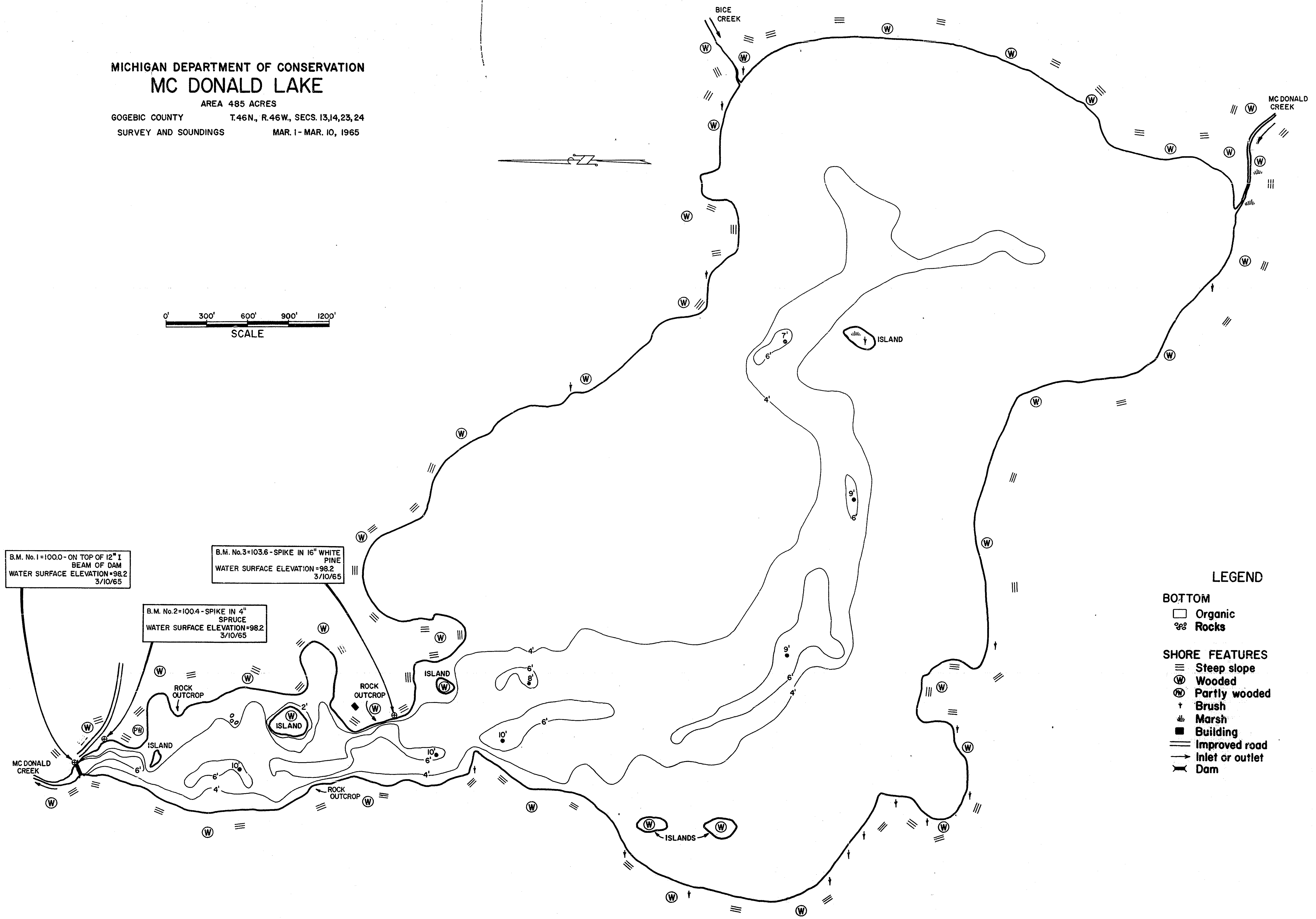
AREA 485 ACRES
 GOGEBIC COUNTY T.46N., R.46W., SECS. 13,14,23,24
 SURVEY AND SOUNDINGS MAR. 1 - MAR. 10, 1965



B.M. No.1=100.0 - ON TOP OF 12" I
 BEAM OF DAM
 WATER SURFACE ELEVATION=98.2
 3/10/65

B.M. No.3=103.6 - SPIKE IN 16" WHITE
 PINE
 WATER SURFACE ELEVATION=98.2
 3/10/65

B.M. No.2=100.4 - SPIKE IN 4"
 SPRUCE
 WATER SURFACE ELEVATION=98.2
 3/10/65



LEGEND

BOTTOM

- Organic
- ⊞ Rocks

SHORE FEATURES

- ≡ Steep slope
- ⊙ Wooded
- ⊙ Partly wooded
- † Brush
- ⊕ Marsh
- Building
- Improved road
- ↔ Inlet or outlet
- ⊘ Dam