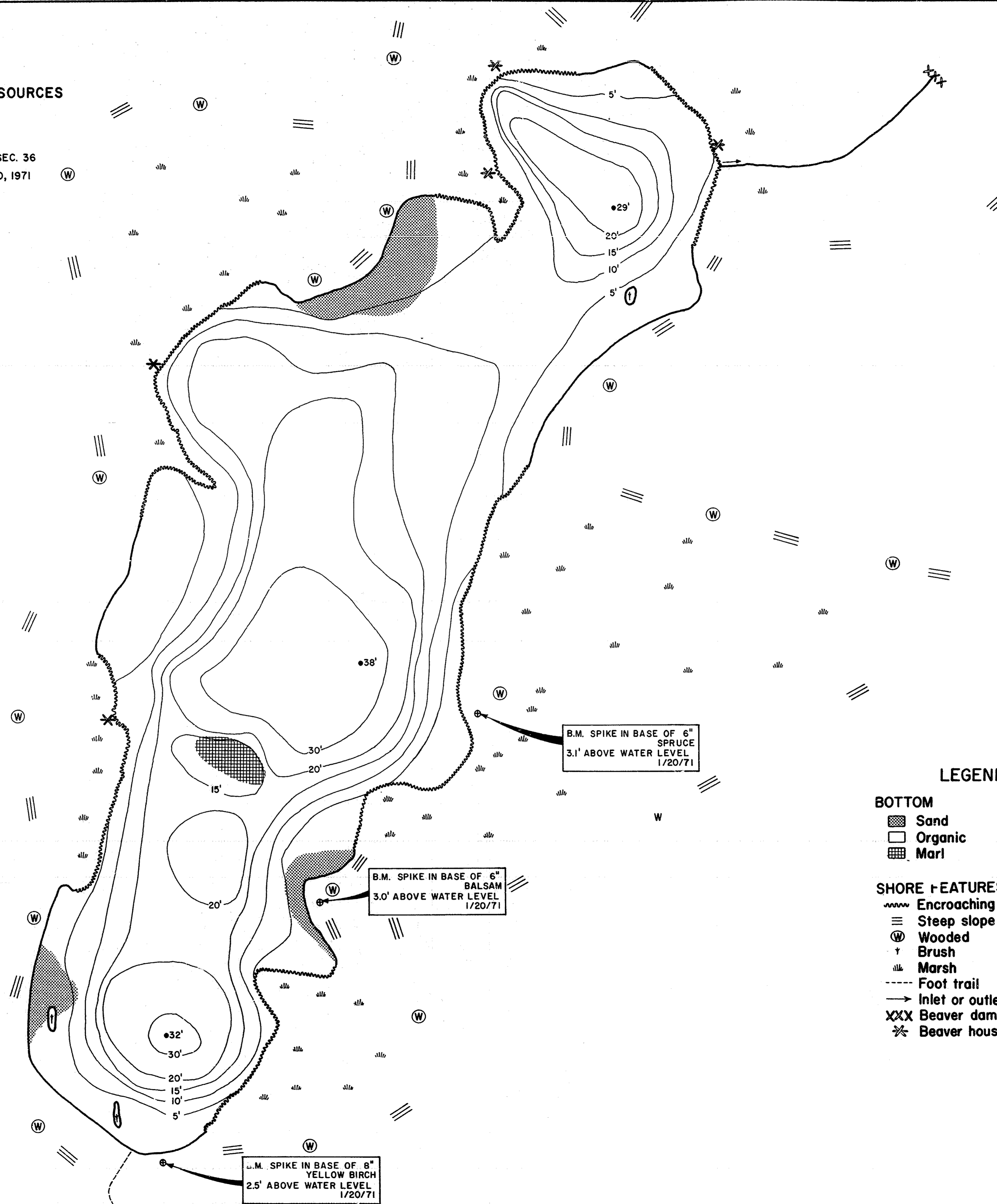

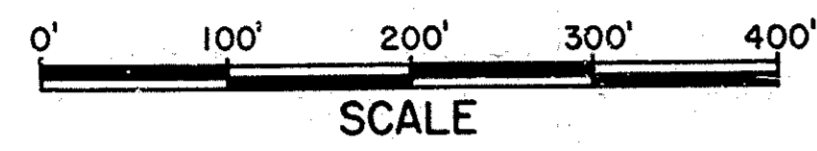


MICHIGAN DEPARTMENT OF NATURAL RESOURCES
SUMMIT LAKE

AREA 305 ACRES

GOGEBIC COUNTY
 SURVEY AND SOUNDINGS

T. 45 N., R. 43 W., SEC. 36
 JAN. 18, TO 20, 1971



B.M. SPIKE IN BASE OF 6" SPRUCE
 3.1' ABOVE WATER LEVEL
 1/20/71

B.M. SPIKE IN BASE OF 6" BALSAM
 3.0' ABOVE WATER LEVEL
 1/20/71

B.M. SPIKE IN BASE OF 8" YELLOW BIRCH
 2.5' ABOVE WATER LEVEL
 1/20/71

LEGEND

BOTTOM

- Sand
- Organic
- Marl

SHORE FEATURES

- Encroaching shore
- Steep slope
- Wooded
- Brush
- Marsh
- Foot trail
- Inlet or outlet
- Beaver dam
- Beaver house