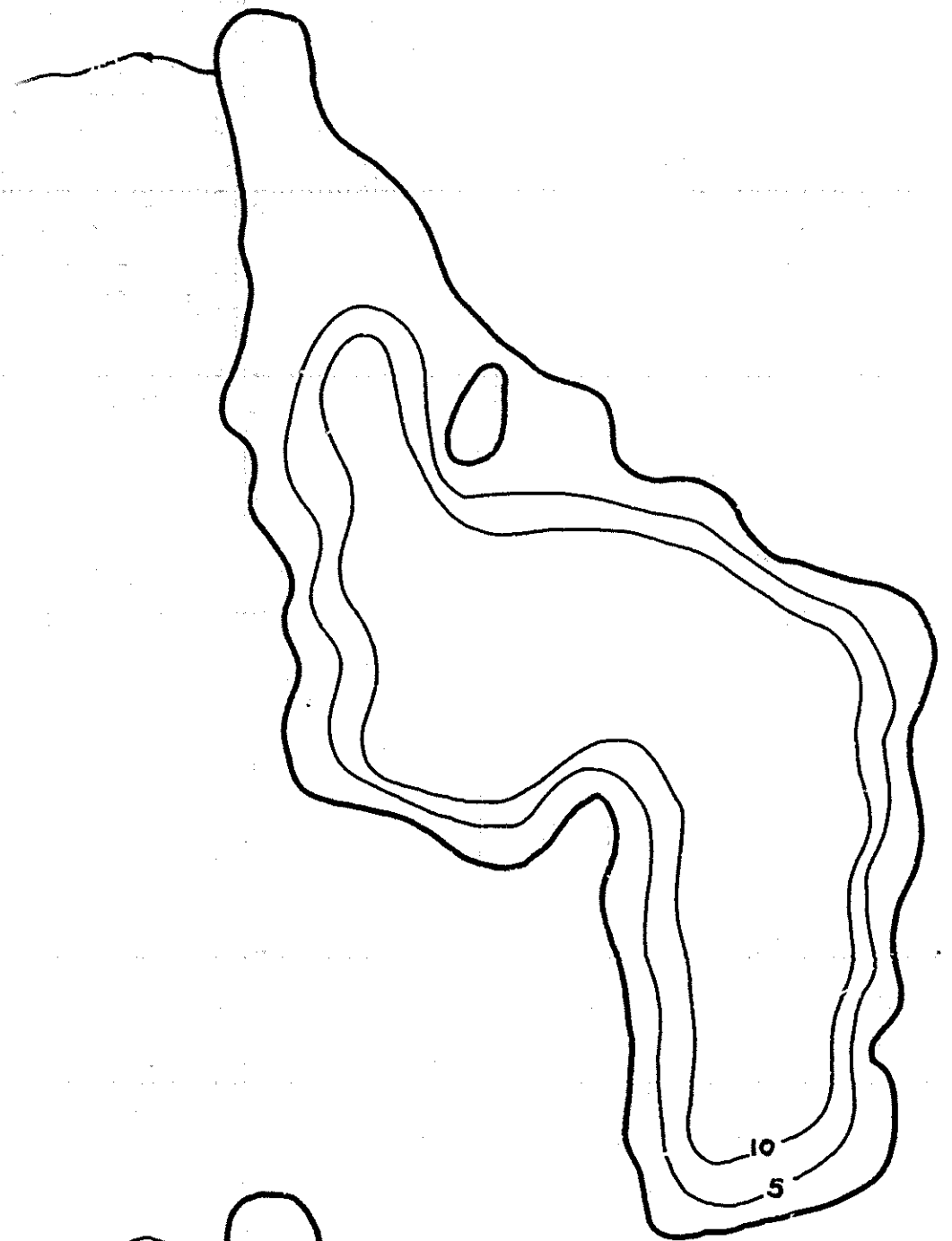


67-11-0

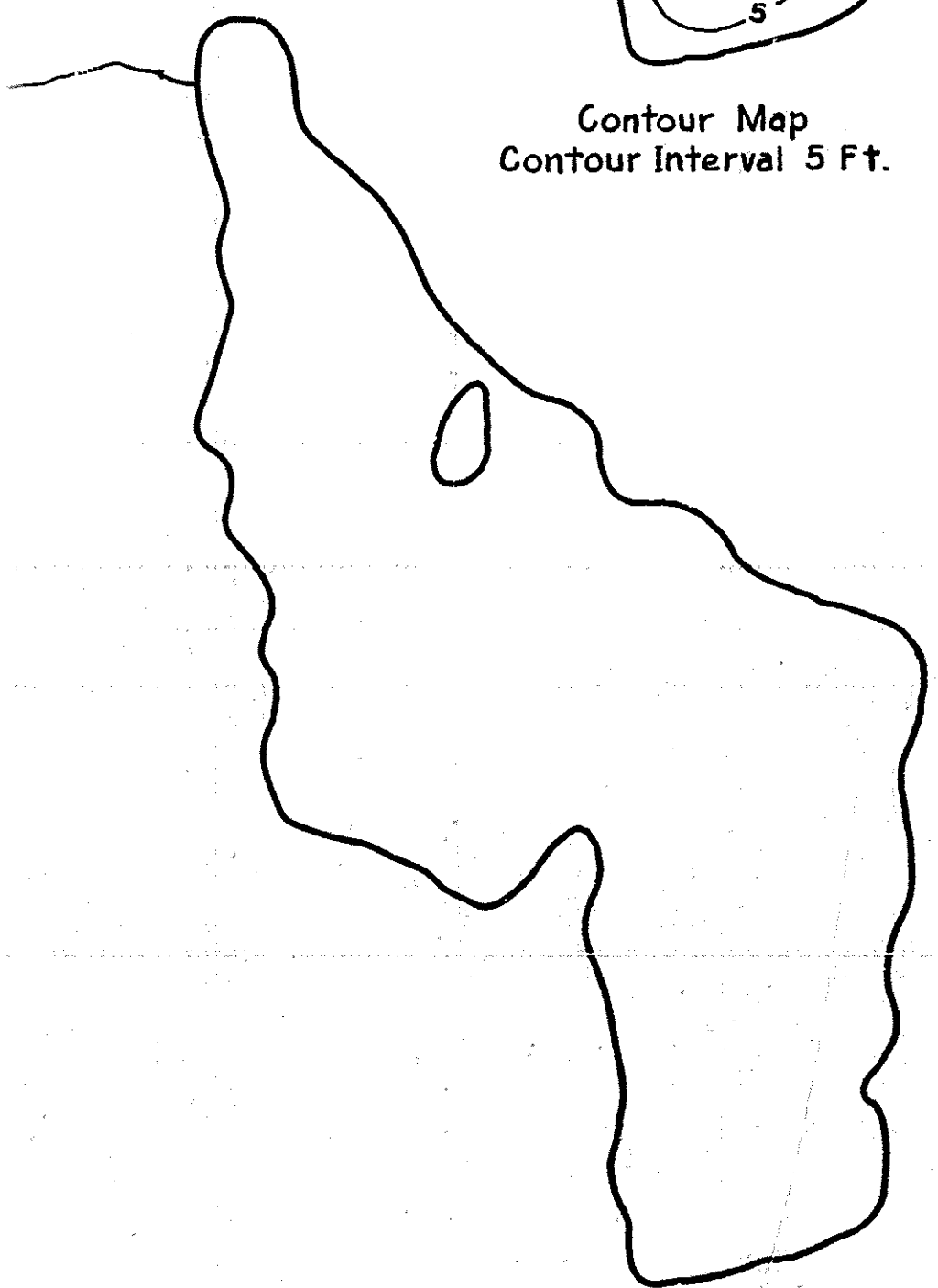
R-9
 U.S. Department of Agriculture
 Forest Service
LAKE AND STREAM SURVEY
EAST PAINT LAKE
 Ottawa National Forest
 Michigan

Location: Sec. 36, T. 46 N., R. 37 W.
 Scale: 8" = 1 Mile

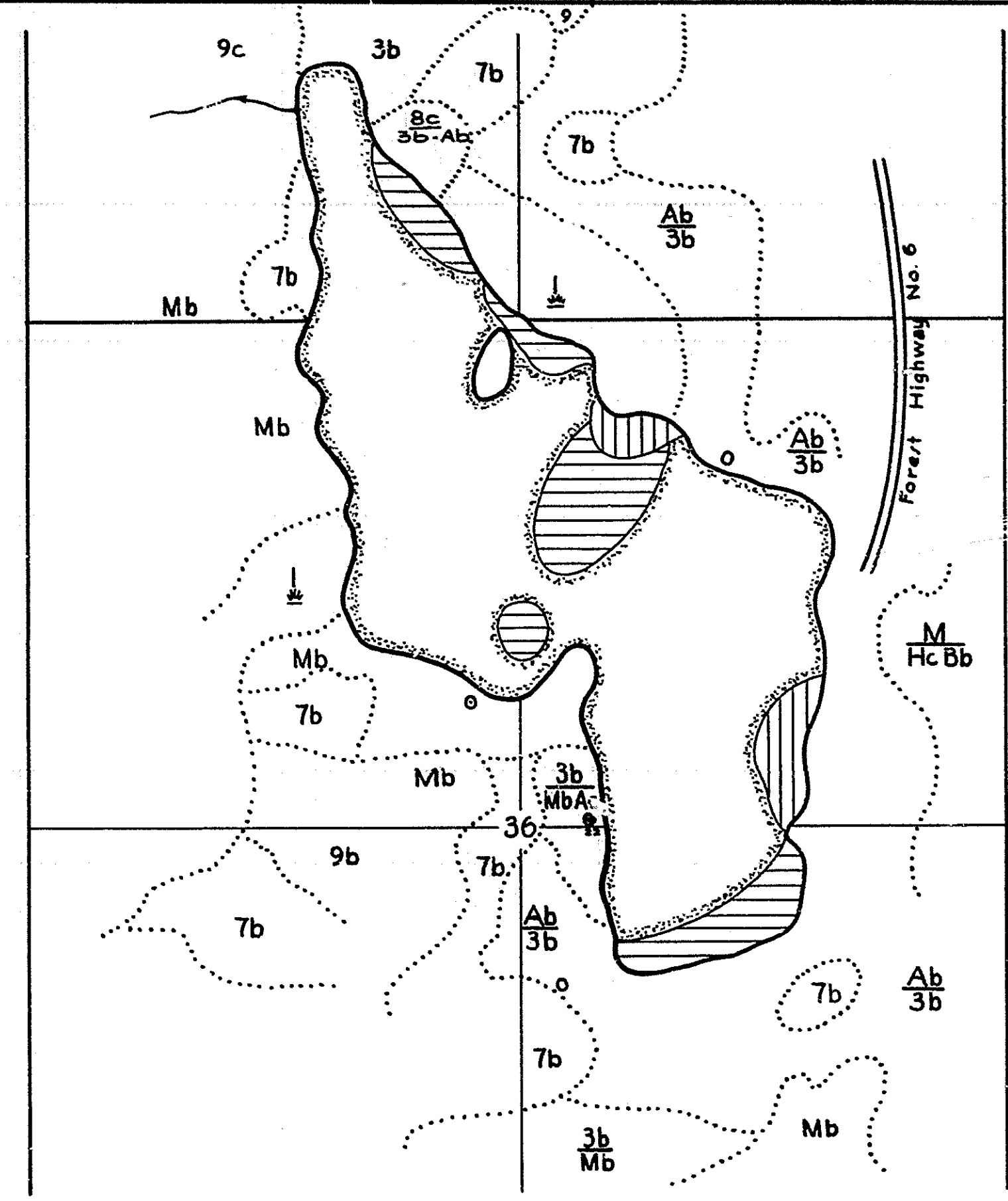
Area: 147 Acres
 Length of Shore Line: 2.62 Miles



Contour Map
 Contour Interval 5 Ft.



Aquatic Vegetation Map



Cover Type And
 Lake Bottom / Soil Type Map