R-9
U.S. Department of Agriculture
Forest Service
LAKE AND STREAM SURVEY

HANNAH WEBB LAKE - EBONY LAKE

Ottawa National Forest
Michigan

Hannah Webb Lake Area 64 Acres
Ebony Lake Area 19 Acres
Hanna Webb Lake Length of Shoreline 1.31 Miles
Ebony Lake Length of Shoreline .72 Miles

Hannah Webb Lake

Location Sec. 30 & 29, T.46N. R.35W.
Scale 8 Inches = 1 Mile

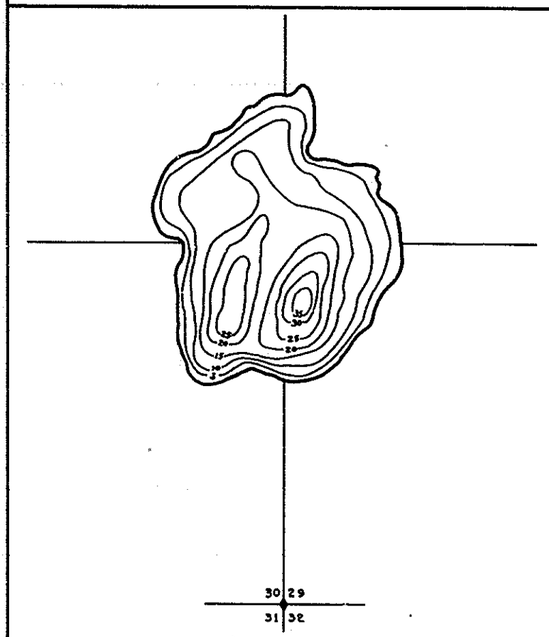

Contour Map
Contour Interval = 5'

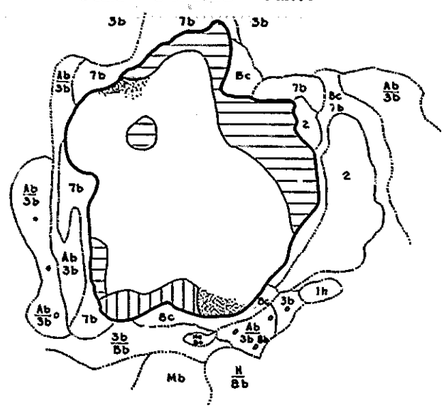

Cover Type And
Lake Bottom Soil Type Map

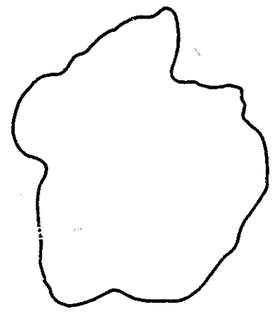

Aquatic Vegetation Map

Ebony Lake

Location Sec. 30, T.46N. R.35W.
Scale 16 Inches = 1 Mile

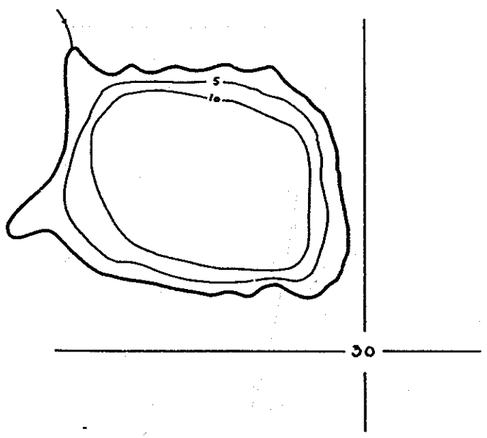

Contour Map
Contour Interval = 5'

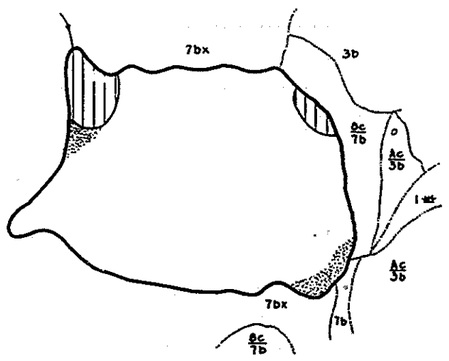

Cover Type And
Lake Bottom Soil Type Map



Aquatic Vegetation Map

J-12-13 3-29-40 P.J.W.