


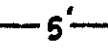







INSTITUTE FOR FISHERIES RESEARCH
 DIVISION OF FISHERIES MICHIGAN CONSERVATION DEPT.
 LAKE INVENTORY MAP
LEEKE LAKE
 AREA 11.5 ACRES
 MARGINAL SURVEY AND SOUNDINGS 1/6/54
 JACKSON COUNTY T.1S.R.2E.SEC.13

B.M. 100.0 - SPIKE IN BASE
 OF OAK TREE
 WATER SURF. ELEV. = 93.6
 1/6/54

- LEGEND**
- BOTTOM**
-  Pulpy peat
 -  Fibrous peat
- OUTLINE & CONTOURS**
-  Shoreline
 -  Contours
- SHORE FEATURES**
-  Trail
 -  Marsh
 -  Brush
 -  Wooded
 -  Encroaching shore

