









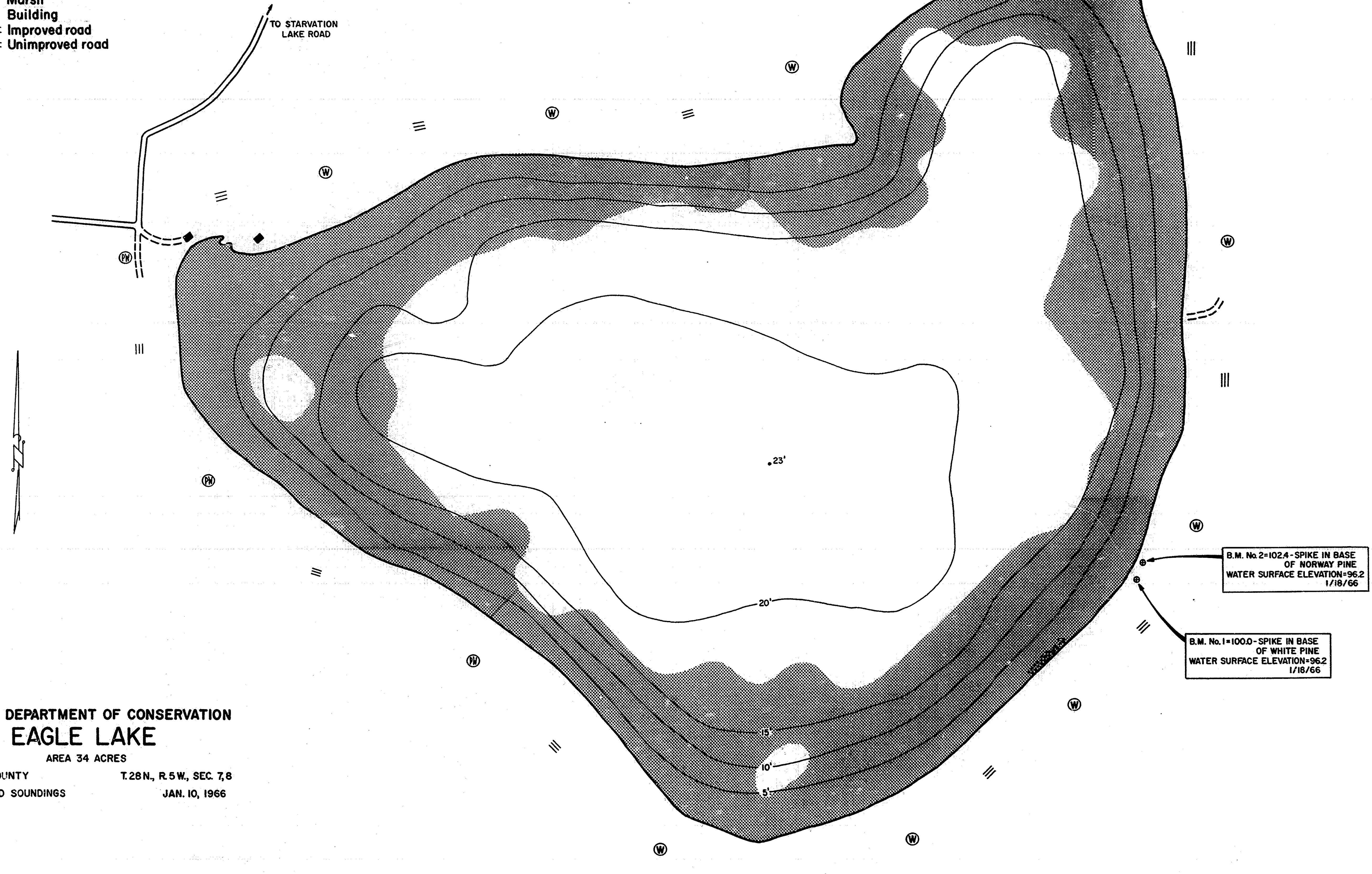
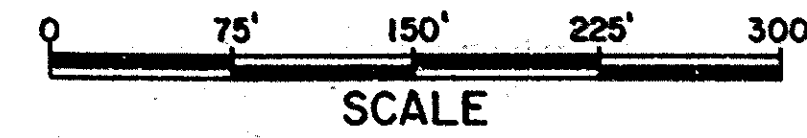
LEGEND

BOTTOM

-  Sand
-  Organic
-  Gravel

SHORE FEATURES

-  Encroaching shore
-  Steep slope
-  Wooded
-  Partly wooded
-  Marsh
-  Building
-  Improved road
-  Unimproved road



MICHIGAN DEPARTMENT OF CONSERVATION
EAGLE LAKE
 AREA 34 ACRES
 KALKASKA COUNTY T.28N., R.5W., SEC. 7,8
 SURVEY AND SOUNDINGS JAN. 10, 1966

B.M. No. 2=1024-SPIKE IN BASE OF NORWAY PINE
 WATER SURFACE ELEVATION=96.2
 1/18/66

B.M. No. 1=1000-SPIKE IN BASE OF WHITE PINE
 WATER SURFACE ELEVATION=96.2
 1/18/66