





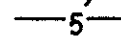
INSTITUTE FOR FISHERIES RESEARCH
 DIVISION OF FISHERIES MICHIGAN CONSERVATION DEPT.
 LAKE INVENTORY MAP
MUD LAKE
 AREA 30 ACRES
 MARGINAL SURVEY AND SOUNDINGS 2/6,7,8/57
 LAPEER COUNTY T.6 N., R.9 E. SEC. 26

LEGEND











BOTTOM

-  Marl
-  Sand and Organic
-  Organic

OUTLINE & CONTOURS

-  Shoreline
-  Contours

SHORE FEATURES

-  Slope
-  Unimproved road
-  Trail
-  Marsh
-  Brush
-  Spring
-  Encroaching shore
-  Wooded
-  Partly wooded
-  Cultivated
-  Outlet

TO CO. RD.

B.M. = 100.0 SPIKE IN BASE OF
 30' OAK TREE
 WATER SURFACE ELEV. = 93.0
 2/8/57

