

INSTITUTE FOR FISHERIES RESEARCH
 DIVISION OF FISHERIES MICHIGAN CONSERVATION DEPT.
 LAKE INVENTORY MAP
WATTS LAKE
 AREA 3.8 ACRES
 MARGINAL SURVEY AND SOUNDINGS 2/1/56
 LAPEER COUNTY T. 8 N., R. 11 E., SEC. 7

LEGEND

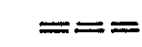




BOTTOM

-  Marl
-  Organic

OUTLINE & CONTOURS

-  Shoreline
-  Contours

SHORE FEATURES

-  Unimproved road
-  Spring
-  Marsh
-  Brush
-  Wooded

