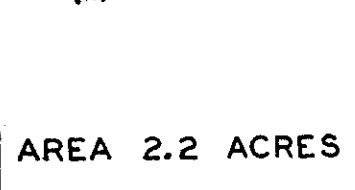
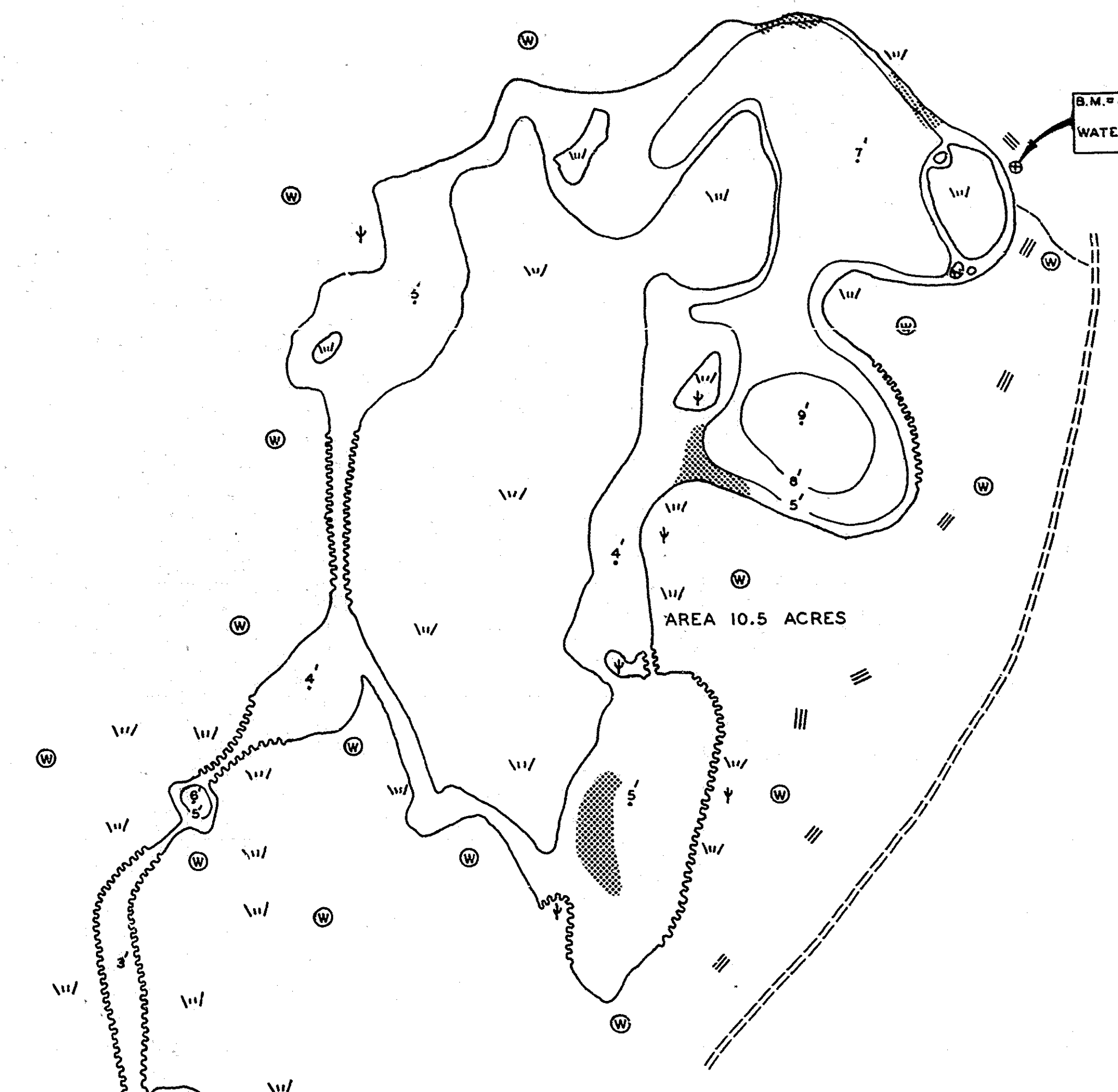
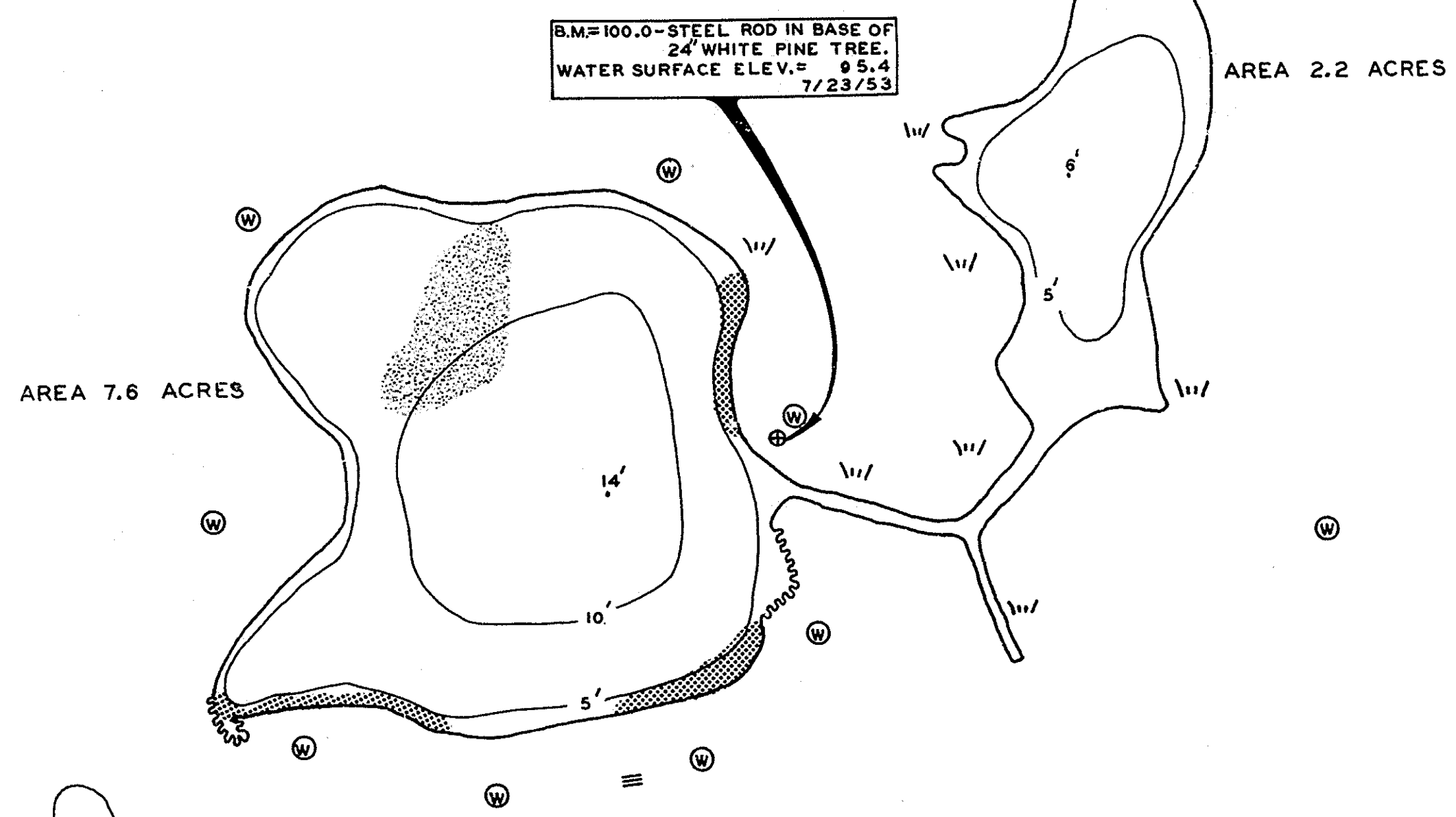
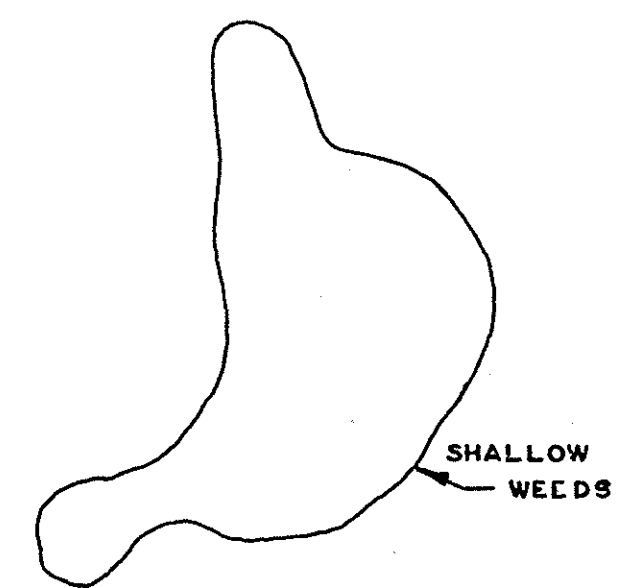
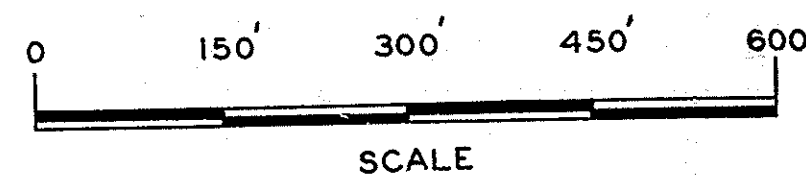


INSTITUTE FOR FISHERIES RESEARCH
 DIVISION OF FISHERIES MICHIGAN CONSERVATION DEPT.
 LAKE INVENTORY MAP
NO NAME LAKES
 AREA 20.3 ACRES

MAGINAL SURVEY AND SOUNDINGS 7/23/53

LUCE COUNTY T.48 N., R.12 W., SECS. 19, 30



LEGEND

BOTTOM

- Sand
- Pulpy peat
- Fibrous peat

OUTLINE & CONTOURS

- Shoreline
- Contours

SHORE FEATURES

- Slope
- Unimproved road
- Trail
- Marsh
- Brush
- Encroaching shore
- Wooded