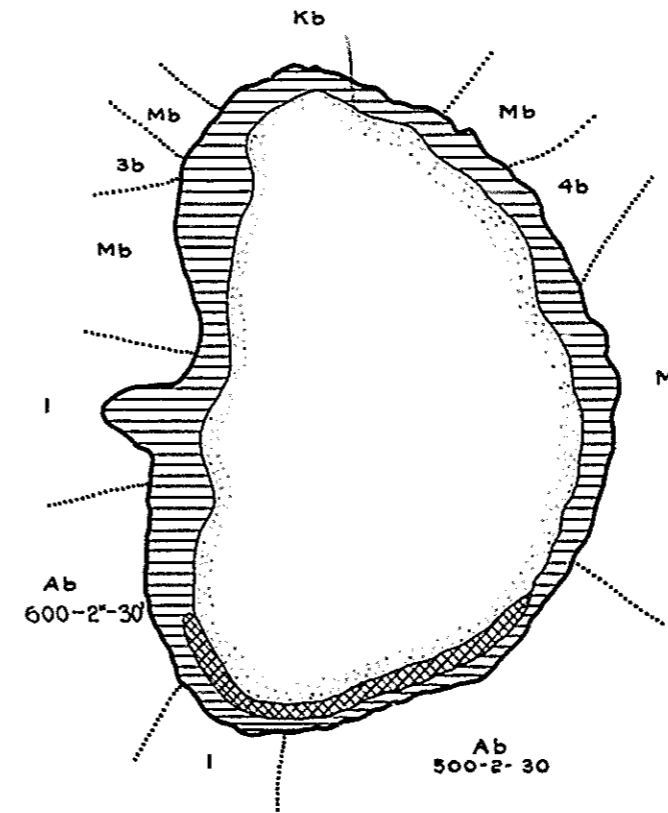
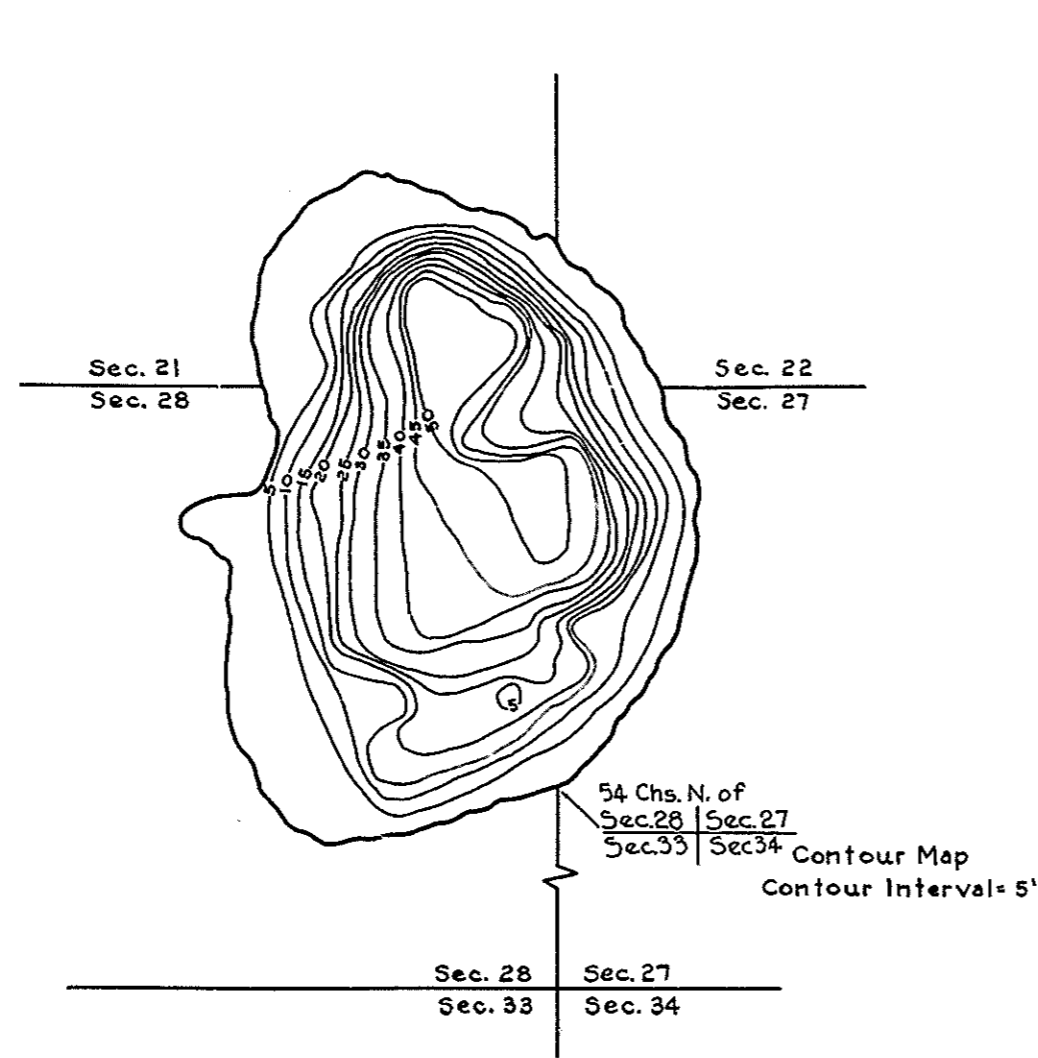


E1-8-p

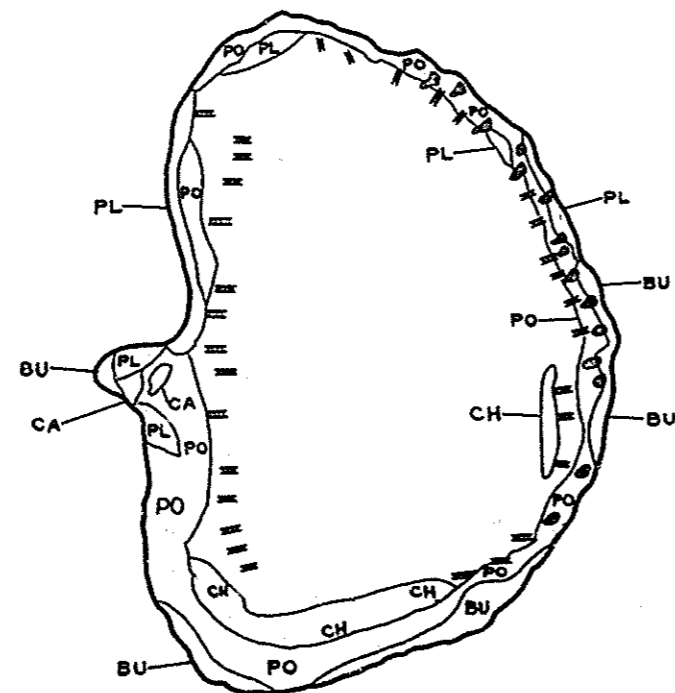
R-9
U.S. Department of Agriculture
Forest Service
LAKE AND STREAM SURVEY
PINE LAKE
Manistee Purchase Unit
Michigan

Location - Sec. 21, 22, 27 & 28 T. 21 N. R. 14 W.
Scale - 8" = 1 Mile

Area - 156 Acres
Length of Shore Line - 1.9 Miles



Cover Type And
Lake Bottom Soil Type Map



Aquatic Vegetation Map

J-8-13

5-20-37

PINE LAKE, MANISTEE COUNTY