

INSTITUTE FOR FISHERIES RESEARCH
DIVISION OF FISHERIES MICHIGAN CONSERVATION DEPT.




LAKE INVENTORY MAP
ENGMAN'S LAKE
AREA 48 ACRES

MARGINAL SURVEY AND SOUNDINGS 1/23/45

MARQUETTE COUNTY T. 46 N., R. 24 W., SEC'S. 32, 33

LEGEND





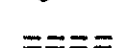



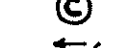
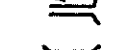
BOTTOM

-  Sand
-  Pulpy peat
-  Deadheads

OUTLINE & CONTOURS

-  Shoreline
-  Contours

SHORE FEATURES

-  Cottage
-  Dock
-  Slope
-  Spring
-  Unimproved road
-  Marsh
-  Wooded
-  Cultivated
-  Outlet
-  Bridge

