

INSTITUTE FOR FISHERIES RESEARCH  
 DIVISION OF FISHERIES MICHIGAN CONSERVATION DEPT.

LAKE INVENTORY MAP  
**LAKE EDEN**  
 AREA 64.4 ACRES

MARGINAL SURVEY AND SOUNDINGS 2/24,27,28/50

MASON COUNTY






T.17 N., R.16 W., SEC'S. 16, 17

TO WILEY & U.S.31

B.M. 100.0 - R.R. SPIKE IN BASE  
 OF 3" DIA. OAK  
 WATER SURFACE ELEV. = 93.5  
 2/28/50

LEGEND

BOTTOM

-  Sand
-  Marl
-  Pulpy peat
-  Fibrous peat
-  Gravel

OUTLINE & CONTOURS

-  Shoreline
-  Contours

SHORE FEATURES

-  Slope
-  Improved road
-  Wooded
-  Pasture

