



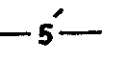


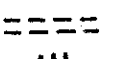







INSTITUTE FOR FISHERIES RESEARCH  
 DIVISION OF FISHERIES MICHIGAN CONSERVATION DEPT.  
 LAKE INVENTORY MAP  
**BEAR LAKE**  
 AREA 15.1 ACRES  
 MARGINAL SURVEY AND SOUNDINGS 3/13/43  
 OGEMAW COUNTY T. 24 N., R. 3 E., SEC. 6-7

LEGEND

- BOTTOM**
-  Sand
  -  Sand and Pulpy peat
  -  Pulpy peat
- OUTLINE & CONTOURS**
-  Shoreline
  -  Contours
- SHORE FEATURES**
-  Cottage
  -  Improved road
  -  Unimproved road
  -  Slope
  -  Wooded
  -  Partly wooded
  -  Inlet
  -  Intermittent inlet

