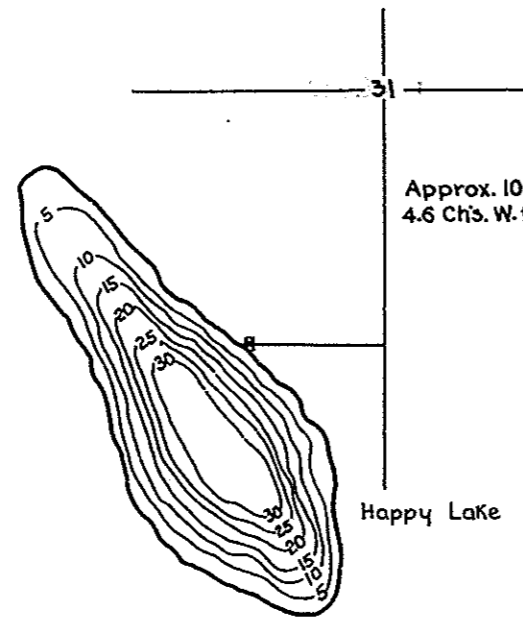


E-L-P

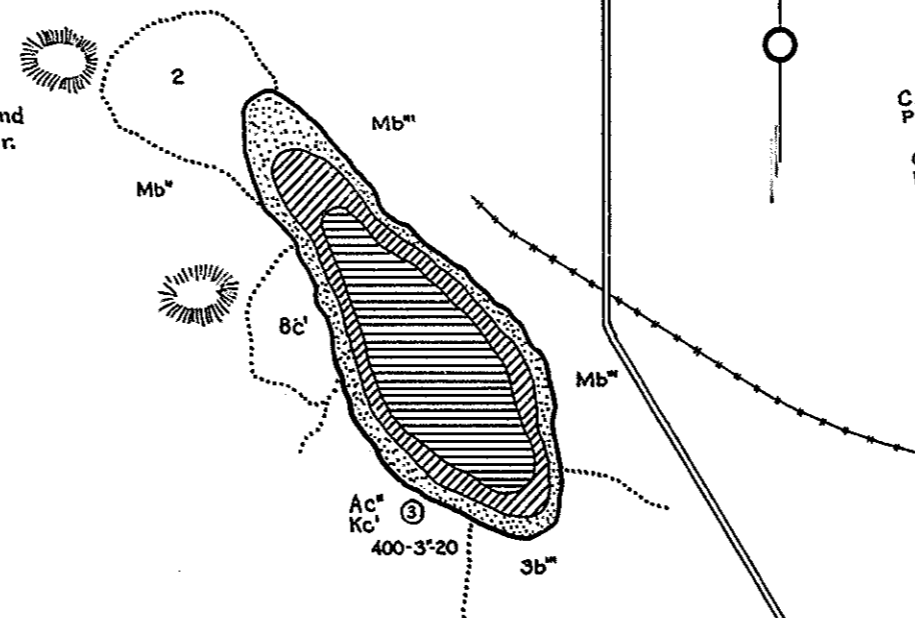
R-9  
 U.S. Department of Agriculture  
 Forest Service  
 LAKE AND STREAM SURVEY  
**HAPPY LAKE-HIDDEN LAKE**  
 Huron National Forest  
 Michigan

Happy Lake Area 10. Acres  
 Length of Shore Line 0.6 Miles  
 Hidden Lake Area 2. Acres  
 Length of Shore Line 0.25 Miles

Location Sec. 31 T. 25 N. R. 3 E.  
 Scale 16 Inches = 1 Mile

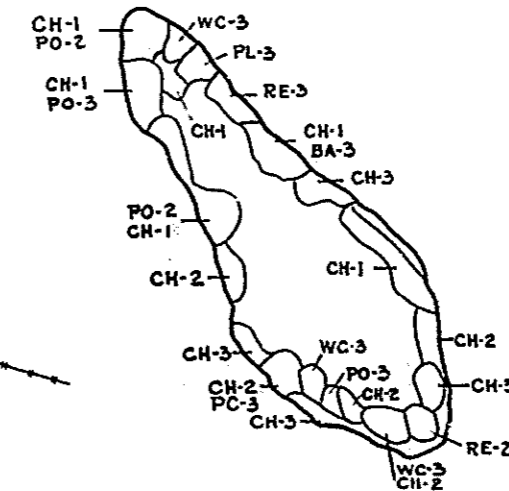


Contour Map  
 Contour Interval = 5'

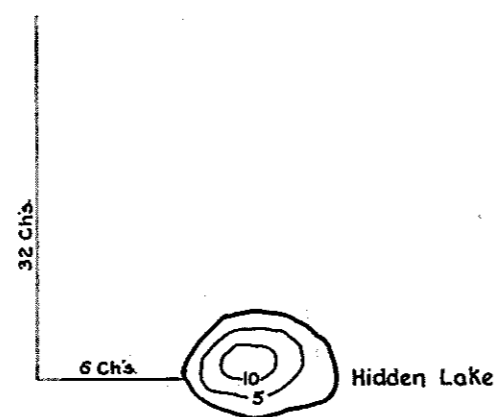


Cover Type And  
 Lake Bottom Soil Type Map

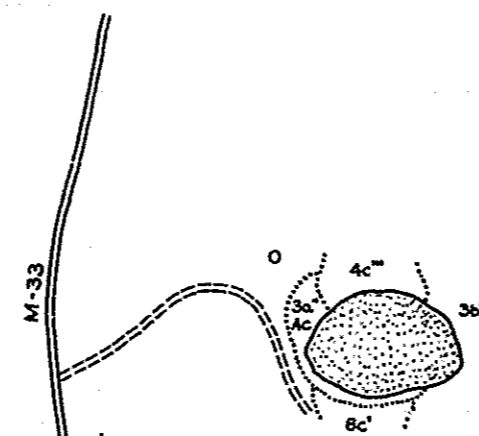
Happy Lake  
 Location Sec 31 - T25N. R3E.  
 Scale 16" = 1 Mile



Aquatic Vegetation Map

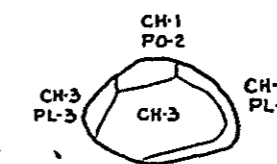


Contour Map  
 Contour Interval = 5'



Hidden Lake  
 Location Sec 31 T. 25 N. R. 3 E.  
 Scale 16" = 1 Mile

Cover Type And  
 Lake Bottom Soil Type Map



Aquatic Vegetation Map

J-7-3